

NOTICE!!

These documents have been scanned!

Do not place un-scanned documents beneath this notice!

Do not remove this notice from this file!

GPO Jacket No. 560-102
Print Order 61540
Rise Business Services, LLC
Job=AZ15 7/11/2019



Box Number= AZ15156



Claim Begin-End: AMC424557-AMC424559

1 Initial Receipt



AZ15156-8

AMC352947-AMC445064

United States Department of the Interior
Bureau of Land Management
 LANDS/RECREATION & PLANNING
 ONE N CENTRAL AVE
 PHOENIX, AZ 85004 -2203
 Phone: 602-417-9200

Receipt

No: 2847793

Transaction #: 2933487	ENTERED INTO COMPUTER
Date of Transaction: 08/06/2013	
CUSTOMER: SEP 05 2013	
DEPARTMENT OF LAND TRANSFER INFORMATION 942 CALLE AMANECER STE B SAN CLEMENTE, CA 92673-6220 US	

LINE #	QTY	DESCRIPTION	REMARKS	UNIT PRICE	TOTAL
1	3.00	LOCATABLE MINERALS / MINING CLAIMS- NEW, UNADJUD, ONE OR MORE AUTH NOS / NEW MINING CLAIM LOCATION FEE \$34 CASES: AMC424557/\$34.00, AMC424558/\$34.00, AMC424559/\$34.00		- n/a -	102.00
2	3.00	LOCATABLE MINERALS / MINING CLAIMS- NEW, UNADJUD, ONE OR MORE AUTH NOS / NEW MINING CLAIM PROCESSING FEE \$15 CASES: AMC424557/\$15.00, AMC424558/\$15.00, AMC424559/\$15.00		- n/a -	45.00
3	3.00	LOCATABLE MINERALS / MINING CLAIMS- NEW, UNADJUD, ONE OR MORE AUTH NOS / NEW MINING CLAIM MAINT FEE \$140 CASES: AMC424557/\$140.00, AMC424558/\$140.00, AMC424559/\$140.00		- n/a -	420.00
TOTAL:					\$567.00

PAYMENT INFORMATION			
1	AMOUNT:	567.00	POSTMARKED: 08/05/2013
	TYPE:	CHECK	RECEIVED: 08/06/2013
	CHECK NO:	4875	
	NAME:	DEPARTMENT OF LAND TRANSFER INFORMATION 942 CALLE AMANECER STE B SAN CLEMENTE CA 92673-6220 US	

REMARKS

This receipt was generated by the automated BLM Collections and Billing System and is a paper representation of a portion of the official electronic record contained therein.

NOTICE!!

These documents have been scanned!

Do not place un-scanned documents beneath this notice!

Do not remove this notice from this file!

GPO Jacket No. 560-102
Print Order 61540
Rise Business Services, LLC
Job=AZ15 7/11/2019



Box Number= AZ15156



Claim Begin-End: AMC424557-AMC424559

2 Correspondence



AZ15156-8

AMC352947-AMC445064



United States Department of the Interior
Office of Hearings and Appeals
Interior Board of Land Appeals
801 N. Quincy St., Suite 300
Arlington, VA 22203

703-235-3750

703-235-8349 (fax)

April 24, 2019

IBLA 2019-59) AMC424559
)
MARK MILLER) Mining Claim
)
) Decision Affirmed

ORDER

Mark Miller appeals from a December 4, 2018, decision by the Arizona State Office, Bureau of Land Management (BLM), that declared his unpatented mining claim, AMC424559 (Mistake Mine), forfeited by operation of law. We here affirm that decision.

Summary

A claimant who holds unpatented mining claims and meets the definition of a “small miner” must either pay a maintenance fee or file a maintenance fee waiver certification (Waiver Certification) by September 1 for each assessment year. If a claimant fails to do so, the claims are forfeited by operation of law. In this case, BLM did not receive payment of the maintenance fee or a Waiver Certification by the deadline for the 2019 assessment year. Because Miller missed that deadline, his mining claim was automatically forfeited by operation of law, and we therefore affirm BLM’s decision.

Background

Under applicable law, mining claimants must pay a yearly maintenance fee on or before September 1 of each assessment year.¹ BLM may waive that fee for a mining claimant who holds no more than a total of 10 mining claims, mill sites, or tunnel sites,

¹ 30 U.S.C. § 28f(a) (2012); 43 C.F.R. §§ 3834.11(a)(2), 3830.5 (defining “assessment year” as “the 12-month period beginning at noon of September 1 each year”).

and who timely files a Waiver Certification by September 1.² Claimants who do not pay a maintenance fee or file a Waiver Certification by that deadline automatically forfeit their mining claims as a matter of law.³ BLM's regulations specify that a document is "filed" with BLM if it is either received by the bureau on or before the due date, or postmarked by the due date and received by the appropriate BLM office within a 15-calendar-day grace period after the due date.⁴

In the present case, September 1, 2018, fell on a nonbusiness day, which made the filing deadline for the 2019 assessment year September 4, 2018.⁵ BLM has no record of Miller either paying a maintenance fee or filing a Waiver Certification by that deadline. BLM therefore declared his mining claim forfeited by operation of law on December 4, 2018, because he did not pay the maintenance fee or file a Waiver Certification for the 2019 assessment year.⁶

Discussion

Miller admits he did not pay the maintenance fee for his claims on or before September 4, 2018, and states he erroneously believed his maintenance fee payment was not then due because he thought his payment for the 2018 assessment year was "a 2 year renewal."⁷ He also explains that he was unaware that his payment was past due and that BLM did not send him a "past due notification."⁸ Miller questions the fairness of claim forfeiture in light of his payment history and offers to pay a "late fee" plus 10 years

² 30 U.S.C. § 28f(d) (2012); 43 C.F.R. §§ 3835.1, 3835.10, 3835.11(a).

³ 30 U.S.C. § 28i (2012) (failure to pay maintenance fee "shall conclusively constitute a forfeiture of the unpatented mining claim, mill or tunnel site by the claimant and the claim shall be deemed null and void by operation of law"); 43 C.F.R. §§ 3830.91(a)(4) (forfeiture for failure to submit a Waiver Certification and pay the annual maintenance fee on or before the due date), 3835.92(a) (forfeiture for failure to submit a Waiver Certification and pay the annual maintenance fee by September 1).

⁴ 43 C.F.R. § 3830.5 (definition of "Filed").

⁵ *See id.* § 1822.14 ("BLM considers the document timely filed if we receive it in the office on the next day it is officially open.").

⁶ BLM decision (Dec. 4, 2018).

⁷ Notice of Appeal filed Dec. 17, 2018, at 1; *see id.* ("I understand this was my error and I take full credit for that[.]").

⁸ *Id.*

of advance maintenance fees “just to make sure that our mining claim can be reinstated.”⁹

We construe Miller’s arguments as a request for the Board to excuse his failure to comply with applicable deadlines as a matter of equity under the circumstances of this case. But neither BLM nor the Board is authorized to excuse noncompliance with the statutory deadline, extend the time for his compliance, or afford him any relief from the automatic claim forfeiture provisions in the law.¹⁰ We have explained that the failure to pay the required maintenance fee by the deadline “conclusively constitutes forfeiture of the mining claim, and the mining claim is deemed null and void by operation of law.”¹¹ Moreover, BLM is under no obligation to notify a claimant in advance of the deadline for paying the maintenance fee or filing a Waiver Certification.¹² As a member of the public dealing with the Federal government, Miller is deemed to have known of the statutory and regulatory requirement to pay the maintenance fee for his claim by the deadline.¹³

The record shows Miller did not timely pay the maintenance fee or file a Waiver Certification by the statutory deadline. Miller has not demonstrated BLM erred in concluding that his claim was forfeited by operation of law.

⁹ *Id.* at 1-2.


¹⁰ *Kenneth Pedersen*, 187 IBLA 130, 133 (2016) (citing *Jon Roalf*, 169 IBLA at 62); *Carl A. Parker*, 165 IBLA 300, 303-04 (2005); *Richard W. Cahoon Family Limited Partnership*, 139 IBLA 323, 326 (1997).

¹¹ *Kenneth Pedersen*, 187 IBLA at 133 (citing 30 U.S.C. § 28i (2012)).

¹² *Cf. Hugh D. Guthrie*, 145 IBLA 149, 152 (1998) (“BLM is under no duty to send a claimant personal notification of an enactment of new laws and regulations.”).


¹³ *See, e.g., Dorothy Spangler*, 188 IBLA 89, 91 (2016); *Carl Holzer*, 185 IBLA 324, 326 (2015) (citing *Federal Crop Insurance Corp. v. Merrill*, 332 U.S. 380, 384-85 (1947)).

Therefore, pursuant to the authority delegated to the Board of Land Appeals by the Secretary of the Interior,¹⁴ we affirm BLM's decision.



James K. Jackson
Administrative Judge

I concur:



Amy B. Sosin
Acting Deputy Chief Administrative Judge

¹⁴ 43 C.F.R. § 4.1.


DISTRIBUTION:

Mark Miller
59 Brown Chapel Road
Saint Cloud, FL 34769-1927

Lucas Lucero - Arizona State Office
Bureau of Land Management
One North Central Avenue, Suite 800
Phoenix, AZ 85004-4427

llucero@blm.gov

Office of the Solicitor
U.S. Department of the Interior
U.S. Courthouse, Suite 404
401 W. Washington Street, SPC 44
Phoenix, AZ 85003



United States Department of the Interior
Office of Hearings and Appeals
Interior Board of Land Appeals
801 N. Quincy St., Suite 300
Arlington, VA 22203

703-235-3750

703-235-8349 (fax)

February 07, 2019

Appeal of

Mark Miller

AMC424559
Mining Claim

The Interior Board of Land Appeals has received this appeal and has docketed it under the number IBLA-2019-0059. Please refer to this docket number in any pleading, motion, or other document filed with the Board in relation to this appeal.

The Board does not have an electronic filing system and will only accept official filings in paper format, either by hand delivery or bona fide mail delivery service. The only exception is for extension-of-time requests, which may be officially filed by FAX to (703) 235-8349. Otherwise, submitting a filing electronically, by email or by fax, does not constitute official filing with the Board for any purpose. If you wish to provide an *unofficial* copy of a filing, you may submit it by email to ibla@oha.doi.gov. We encourage you to email us a copy of official filings. All filings must comply with the formatting requirements at 43 C.F.R. § 4.401(d).

Please provide the Board with your email address. You may do so by emailing the Board at ibla@oha.doi.gov. Please include your name, the name of your appeal, and the docket number. If we have your email address, then we will only email to you the Orders and/or Decisions the Board issues in your appeal; we will not send you those documents by U.S. mail.

The Board's website provides a copy of our procedural regulations, a comprehensive list of frequently-asked questions and their answers, and other resources. Please visit <https://www.doi.gov/oha/organization/ibla>.

Thank you.

U.S. Postal Service™
CERTIFIED MAIL® RECEIPT
Domestic Mail Only

For delivery information, visit our website at www.usps.com®.

OFFICIAL USE

Certified Mail Fee

\$ PHOENIX, ARIZONA

Extra Services & Fees (check box, add fee as appropriate)

Return Receipt (hardcopy) \$ _____

Return Receipt by First-Class Mail® \$ _____

Certified Mail Restricted® \$ _____

Adult Signature Required \$ _____

Adult Signature Restricted® \$ _____

Postmark
Here

2019 FEB - 4 P 4:12

Postage

\$ BLM AZ STATE OFFICE

Total Postage and Fees

\$ RECEIVED

Sent To MARK MILLER

Street and Apt. No., or PO Box No. 59 BROWN CHAPEL RD

City, State, ZIP+4® SAINT CLOUD, FL 34769-1927 9200RM

7017 0190 0000 4056 7472

Certified Mail service provides the following benefits:

- A receipt (this portion of the Certified Mail label).
- A unique identifier for your mailpiece.
- Electronic verification of delivery or attempted delivery.
- A record of delivery (including the recipient's signature) that is retained by the Postal Service™ for a specified period.

Important Reminders:

- You may purchase Certified Mail service with First-Class Mail®, First-Class Package Service®, or Priority Mail® service.
- Certified Mail service is *not* available for international mail.
- Insurance coverage is *not* available for purchase with Certified Mail service. However, the purchase of Certified Mail service does not change the insurance coverage automatically included with certain Priority Mail items.
- For an additional fee, and with a proper endorsement on the mailpiece, you may request the following services:
 - Return receipt service, which provides a record of delivery (including the recipient's signature). You can request a hardcopy return receipt or an electronic version. For a hardcopy return receipt, complete PS Form 3811, *Domestic Return Receipt*; attach PS Form 3811 to your mailpiece;

for an electronic return receipt, see a retail associate for assistance. To receive a duplicate return receipt for no additional fee, present this USPS®-postmarked Certified Mail receipt to the retail associate.

- Restricted delivery service, which provides delivery to the addressee specified by name, or to the addressee's authorized agent.
- Adult signature service, which requires the signee to be at least 21 years of age (not available at retail).
- Adult signature restricted delivery service, which requires the signee to be at least 21 years of age and provides delivery to the addressee specified by name, or to the addressee's authorized agent (not available at retail).
- To ensure that your Certified Mail receipt is accepted as legal proof of mailing, it should bear a USPS postmark. If you would like a postmark on this Certified Mail receipt, please present your Certified Mail item at a Post Office™ for postmarking. If you don't need a postmark on this Certified Mail receipt, detach the barcoded portion of this label, affix it to the mailpiece, apply appropriate postage, and deposit the mailpiece.

IMPORTANT: Save this receipt for your records.

SENDER: COMPLETE THIS SECTION

- Complete items 1, 2, and 3.
- Print your name and address on the reverse so that we can return the card to you.
- Attach this card to the back of the mailpiece, or on the front if space permits.

1. Article Addressed to:

MARK MILLER
 59 BROWN CHAPEL RD
 SAINT CLOUD, FL 34769-
 1927



9590 9402 2832 7069 7799 94

2. Article Number (Transfer from service label)

7 0190 0000 4056 7472

COMPLETE THIS SECTION ON DELIVERY

A. Signature

X

 Agent Addressee

B. Received by (Printed Name)

C. Date of Delivery

D. Is delivery address different from item 1? Yes

If YES, enter delivery address below:


 No

3. Service Type

- Adult Signature
- Adult Signature Restricted Delivery
- Certified Mail®
- Certified Mail Restricted Delivery
- Collect on Delivery
- Collect on Delivery Restricted Delivery
- Insured Mail
- Insured Mail Restricted Delivery (over \$500)

 Priority Mail Express® Registered Mail™ Registered Mail Restricted Delivery Return Receipt for Merchandise Signature Confirmation™ Signature Confirmation Restricted Delivery

USPS TRACKING #



First-Class Mail
Postage & Fees Paid
USPS
Permit No. G-10

9590 9402 2832 7069 7799 94

United States
Postal Service

RECEIVED
BLM AZ STATE OFFICE

• Sender, please print your name, address, and ZIP+4® in this box•
U.S. DEPARTMENT OF THE INTERIOR
BUREAU OF LAND MANAGEMENT
ARIZONA STATE OFFICE
ONE NORTH CENTRAL AVENUE
PHOENIX, AZ 85004-4427

2019 FEB 14 P 11:42

PHOENIX ARIZONA





UNITED STATES
DEPARTMENT OF THE INTERIOR
BUREAU OF LAND MANAGEMENT
ARIZONA STATE OFFICE
ONE NORTH CENTRAL AVENUE, SUITE 800
PHOENIX, ARIZONA 85004-4427

In Reply Refer To:
AMC424557
(AZ9200) RM

FEB 04 2019

SENT VIA FEDERAL EXPRESS

Memorandum

To: Board of Land Appeals, Office of the Secretary
From: Deputy State Director, Division of Lands, Minerals and Energy
Subject: Transmitting Appeal of: MARK MILLER

Kind of Application: Mining Claim Decision for AMC424559

Referring to the above-cited case, I am transmitting a notice of an appeal from the decision of the

Lands and Minerals Department dated 12/04/2018

- There are no conflicting cases of record.
- The conflicting cases shown on the status sheet have been properly noted as to the appeal and favorable action thereon suspended pending final action on the appeal.
- The records of the conflicting or reference cases identified below are transmitted herewith for use in connection with the appeal.

Lucas Lucero

Point of Contact: RéAnn Myers, AZ9200
602-417-9413

Return Case files to address listed above.

Enclosure {copy of Case file(s)}

cc: BLM; Field Solicitor; Mining Claimant: Listed Above {Copy of Transmittal Memo only}



UNITED STATES
DEPARTMENT OF THE INTERIOR
BUREAU OF LAND MANAGEMENT
ARIZONA STATE OFFICE
ONE NORTH CENTRAL AVENUE, SUITE 800
PHOENIX, ARIZONA 85004-4427

In Reply Refer To:
AMC427426
(AZ9200) RM

pm 2/4/2019
AD 2/4/19
4 2/4/19

FEB 04 2019

SENT VIA FEDERAL EXPRESS

Memorandum

To: Board of Land Appeals, Office of the Secretary
From: Deputy State Director, Division of Lands, Minerals and Energy
Subject: Transmitting Appeal of: MARC JENNINGS
Kind of Application: Mining Claim Decision for AMC427428

Referring to the above-cited case, I am transmitting a notice of an appeal from the decision of the

Lands and Minerals Department dated 12/04/2018

- There are no conflicting cases of record.
- The conflicting cases shown on the status sheet have been properly noted as to the appeal and favorable action thereon suspended pending final action on the appeal.
- The records of the conflicting or reference cases identified below are transmitted herewith for use in connection with the appeal.

Lucas Lucero

Point of Contact: RéAnn Myers, AZ9200
602-417-9413

Return Case files to address listed above.

Enclosure {copy of Case file(s)}

cc: BLM; Field Solicitor; Mining Claimant: Listed Above {Copy of Transmittal Memo only}

BUREAU OF LAND MANAGEMENT
Arizona State Office

FEDERAL EXPRESS SERVICE REQUEST

All Federal Express Service Requests MUST be in the Mail Room no later than 2:30 P.M.

From: REANN MYERS	Phone: 6024179413	Date: 02/04/2019
-----------------------------	-----------------------------	----------------------------

Send To: (Do <u>not</u> send to a P.O. Box) Select from dropdown menu or enter address below US DEPARTMENT OF THE INTERIOR OFFICE OF HEARINGS AND APPEALS INTERIOR BOARD OF LAND APPEALS 801 N. QUINCY STREET, MS 300-QC ARLINGTON, VIRGINIA 22203 Attention: Dockets Clerk	Phone: (703) 235-3750
---	---------------------------------

Delivery Options:	Cash Value (if over \$100) \$
Overnight <input type="checkbox"/> First Overnight - Delivery by 8:00 or 8:30 am <input checked="" type="checkbox"/> Priority Overnight - Delivery by 10:30 am <input type="checkbox"/> Standard Overnight - Delivery by 3:00 pm <input type="checkbox"/> Saturday Delivery	
2 Business Days <input type="checkbox"/> Delivery by 4:30 pm in 2 WORK days.	
Contents/Comments/Other Specifications: Appeal Files- TRUEMAN HULEGAARD, MARC MILLER, MARK JENNINGS	

Tracking Number:

2.5lbs


\$6.03

7743 8842 4576

RECEIVED
 BLM AZ STATE OFFICE
 2019 FEB - 4 P 4:00
 PHOENIX, ARIZONA

Mark Miller

59 Brown Chapel Rd.
St. Cloud, FL. 34769
321-624-3387 millerperf@aol.com



December 17, 2018

Bureau of Land Management
Arizona State Office
One North Central Avenue Suite 800
Phoenix, Arizona 85004-4427

RECEIVED
BLM AZ STATE OFFICE
2019 JAN 28 A 10:56
PHOENIX, ARIZONA

To whom it may concern,

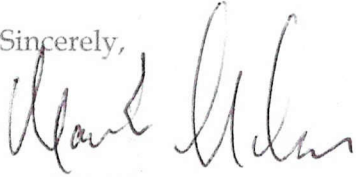
My name is Mark Miller, claim #AMC424557 3830(9200) RM. I am writing this letter due to a notification I have received stating my mining claim has been declared forfeit. I was unaware the mining balance of \$155 was past due as I did not receive a past due notification. I was under the understanding from my secretary that this was renewed for a 2 year renewal when it was renewed last year. This was an error on her part but again there was no notification of this being past due sent as I would have paid this. I have no problem paying the annual amount as I have paid them in advance of the September due date in years prior. My secretary called as soon as the certified letter was received and spoke to ReAnn Myers @ 602.417.9413 and advised that I was unaware of this being past due and that no past due notification was sent. Ms. Myers then advised that past due notifications are not sent out because then you all would have to send out 50,000 of them to all the mining claims. She also advised that no reminders are sent out from the IRS to pay our taxes but we remember to pay those annually.

I understand this was my error and I take full credit for that, but based on the fact that no late notifications are sent I don't feel this is being handled in the best possible manner. I don't feel like an immediate forfeit is fair based on my payment history. I also feel this being compared to the IRS is a bit harsh as I was not trying to be argumentative I was just trying to understand how sending out past due notification is too difficult based on the number of people you all have claiming mines.



I would like to be able to pay my balance of \$155 and a late fee to reinstate my mining claim. I would even pay for 5 to 10 years in advance if this would be allowed just to make sure that our mining claim can be reinstated. I am in the State of Florida and it would be a challenge to have to start my mining claim over from scratch.

Sincerely,



Mark Miller

RECEIVED
BLM AZ STATE OFFICE
2019 JAN 28 A 10:56
PHOENIX, ARIZONA



United States Department of the Interior

BUREAU OF LAND MANAGEMENT
Arizona State Office
One North Central Avenue, Suite 800
Phoenix, Arizona 85004-4427
www.blm.gov/az/



PHOENIX, ARIZONA

2019 JAN 28 A 10:56

RECEIVED
BLM AZ STATE OFFICE

DEC 04 2018

In Reply Refer To:
3830 (9200) RM
AMC424557

CERTIFIED MAIL - RETURN RECEIPT REQUESTED No. 9214 8901 9403 8375 7998 84

DECISION

MARK MILLER
59 BROWN CHAPEL RD
SAINT CLOUD, FL 34769-1927

:
:
:

This decision affects those claims
shown in the block below.

AMC424559
MISTAKE MINE

MINING CLAIMS DECLARED FORFEITED

The mining claims listed above have been declared forfeited as of September 1, 2018, for failure to timely file the required maintenance fee payment or small miner's maintenance fee waiver (waiver).

Claimants are required to pay an annual non-refundable maintenance fee of \$155 per 20 acres or portion thereof, or submit a waiver, on or before September 1 of each year. These requirements were established by 30 U.S.C. 28f-1, as amended, and 43 CFR 3834 and 3835.


Our records do not show receipt of a maintenance fee payment or small miner waiver filed on or before the due date. Therefore, the claims listed above are forfeited.

Reclamation Requirements

This decision does not relieve you of the liability for reclamation of all areas disturbed by your activities on lands covered by the subject mining claim(s) and/or site(s). After you complete the reclamation, you must notify the authorized officer of the appropriate surface managing agency so that the authorized officer may conduct a final site inspection and determine whether you may be released from liability. If you fail to reclaim the land to the satisfaction of the authorized

mark miller
59 Brownchapel Rd.
St. Cloud, Fl. 34769

PLACE STICKER AT TOP OF ENVELOPE TO THE RIGHT
OF THE RETURN ADDRESS. FOLD AT DOTTED LINE
CERTIFIED MAIL



7015 1730 0002 3405 2600



1023

85004-4427

U.S. POSTAGE PAID
FCM LETTER
SAINT CLOUD, FL
34769
DEC 17, 18
AMOUNT

\$6.20

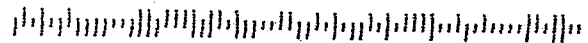
R2304E106382-15



Bureau of Land Mgmt
Arizona State Office
one north Central ave
phoenix, az. 85004-4427

PHOENIX, ARIZONA
RECEIVED
2019 JAN 28 AM 5:58
Post 800

85004-4427 0041





United States Department of the Interior



BUREAU OF LAND MANAGEMENT
Arizona State Office
One North Central Avenue, Suite 800
Phoenix, Arizona 85004-4427
www.blm.gov/az/

DEC 04 2018

In Reply Refer To:
3830 (9200) RM
AMC424557

CERTIFIED MAIL - RETURN RECEIPT REQUESTED No. 9214 8901 9403 8375 7998 84

DECISION

MARK MILLER : This decision affects those claims
59 BROWN CHAPEL RD : shown in the block below.
SAINT CLOUD, FL 34769-1927 :

AMC424559
MISTAKE MINE

MINING CLAIMS DECLARED FORFEITED

The mining claims listed above have been declared forfeited as of September 1, 2018, for failure to timely file the required maintenance fee payment or small miner's maintenance fee waiver (waiver).

Claimants are required to pay an annual non-refundable maintenance fee of \$155 per 20 acres or portion thereof, or submit a waiver, on or before September 1 of each year. These requirements were established by 30 U.S.C. 28f-1, as amended, and 43 CFR 3834 and 3835.

Our records do not show receipt of a maintenance fee payment or small miner waiver filed on or before the due date. Therefore, the claims listed above are forfeited.

Reclamation Requirements

This decision does not relieve you of the liability for reclamation of all areas disturbed by your activities on lands covered by the subject mining claim(s) and/or site(s). After you complete the reclamation, you must notify the authorized officer of the appropriate surface managing agency so that the authorized officer may conduct a final site inspection and determine whether you may be released from liability. If you fail to reclaim the land to the satisfaction of the authorized

officer, the surface management agency may cite you for noncompliance under its surface management regulations. For land administered by the Bureau of Land Management (BLM), if you fail to reclaim the land to the satisfaction of the authorized officer as required in 43 CFR Subpart 3809, the BLM will issue an order of noncompliance under 43 CFR 3809.601(a). If you fail to comply with the non-compliance order, BLM may take further action under 43 CFR 3809.604. Failure to conduct reclamation is a prohibited act that may subject you to criminal penalties. See 43 CFR 3809.605(h) and 43 CFR 3809.700.

Appeal Procedures

This decision may be appealed to the Interior Board of Land Appeals, Office of the Secretary, in accordance with the regulations contained in 43 CFR, Part 4, and the enclosed Form 1842-1. If an appeal is taken, your notice of appeal must be filed in this office (at the above address) within 30 days from receipt of this decision. The appellant has the burden of showing that the decision appealed from is in error.

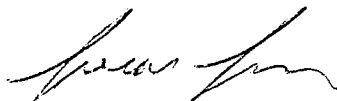
If you wish to file a petition pursuant to regulation 43 CFR 4.21 (58 FR 4939, January 19, 1993) for a stay of the effectiveness of this decision during the time that your appeal is being reviewed by the Board, the petition for a stay must accompany your notice of appeal. A petition for a stay is required to show sufficient justification based on the standards listed below. Copies of the notice of appeal and petition for a stay **must** also be submitted to each party named in this decision and to the Interior Board of Land Appeals and to the appropriate Office of the Solicitor (see 43 CFR 4.413) at the same time the original documents are filed with this office. If you request a stay, you have the burden of proof to demonstrate that a stay should be granted.

Standards for Obtaining a Stay

Except as otherwise provided by law or other pertinent regulation, a petition for a stay of a decision pending appeal shall show sufficient justification based on the following standards:

- (1) The relative harm to the parties if the stay is granted or denied,
- (2) The likelihood of the appellant's success on the merits,
- (3) The likelihood of immediate and irreparable harm if the stay is not granted, and
- (4) Whether the public interest favors granting the stay.

Please include your AMC serial number(s) on all correspondence. If additional information is required, please call RéAnn Myers at 602-417-9413.



Lucas Lucero
Deputy State Director
Lands, Minerals, and Energy Division

Enclosure



Date Produced: 12/17/2018

ConnectSuite Inc.:

The following is the delivery information for Certified Mail™/RRE item number 9214 8901 9403 8375 7998 84. Our records indicate that this item was delivered on 12/10/2018 at 10:37 a.m. in SAINT CLOUD, FL 34769. The scanned image of the recipient information is provided below.

Signature of Recipient :

A handwritten signature in black ink, appearing to read "K. K. Jewell". The signature is written in a cursive style with a large initial "K".

Address of Recipient :

A handwritten address in black ink, appearing to read "59 Brown Chapel". The address is written in a cursive style.

Thank you for selecting the Postal Service for your mailing needs. If you require additional assistance, please contact your local post office or Postal Service representative.

Sincerely,
United States Postal Service

The customer reference number shown below is not validated or endorsed by the United States Postal Service. It is solely for customer use.

Customer Reference Number: C1110721.6384814



United States Department of the Interior



BUREAU OF LAND MANAGEMENT

Arizona State Office

One North Central Avenue, Suite 800

Phoenix, Arizona 85004-4427

www.blm.gov/az/

NOV 28 2014

In Reply Refer To:

3800 (9310) RM

AMC424557

CERTIFIED MAIL - RETURN RECEIPT REQUESTED No. 7014 0150 0000 5423 0282

DECISION

BRUCE SCHOCH : This decision affects those claims shown
5832 E NORTH ST : in the block below.
TUCSON, AZ 85712-2936 :

AMC424557
CAMPO MINE

MINING CLAIMS DECLARED FORFEIT

The mining claims listed above have been declared forfeit as of September 1, 2014, for failure to timely file the required maintenance fee payment or small miner's maintenance fee waiver (waiver).

Claimants are required to pay an annual non-refundable maintenance fee of \$155 per 20 acres or portion thereof, or submit a waiver, on or before September 1 of each year. In accordance with 43 Code of Federal Regulations (CFR) 1822.14, because September 1, 2014, fell on a holiday, the payment was due the next business day, September 2, 2014. These requirements were established by 30 U.S.C. 28f-1, as amended, and 43 CFR 3834 and 3835.

Our records do not show receipt of a maintenance fee payment or small miner waiver filed on or before the due date. Therefore, the claims listed above are forfeit.

Reclamation Requirements

This decision does not relieve you of the liability for reclamation of all areas disturbed by your activities on lands covered by the subject mining claim(s) and/or site(s). After you complete the reclamation, you must notify the authorized officer of the appropriate surface managing agency so that the authorized officer may conduct a final site inspection and determine whether you may be released from liability. If you fail to reclaim the land to the satisfaction of the authorized officer, the surface management agency may cite you for noncompliance under its surface management

regulations. For land administered by the Bureau of Land Management (BLM), if you fail to reclaim the land to the satisfaction of the authorized officer as required in 43 CFR Subpart 3809, BLM will issue an order of noncompliance under 43 CFR 3809.601(a). If you fail to comply with the non-compliance order, BLM may take further action under 43 CFR 3809.604. Failure to conduct reclamation is a prohibited act that may subject you to criminal penalties. See 43 CFR 3809.605(h) and 43 CFR 3809.700.

Appeal Procedures

This decision may be appealed to the Interior Board of Land Appeals, Office of the Secretary, in accordance with the regulations contained in 43 CFR, Part 4, and the enclosed Form 1842-1. If an appeal is taken, your notice of appeal must be filed in this office (at the above address) within 30 days from receipt of this decision. The appellant has the burden of showing that the decision appealed from is in error.

If you wish to file a petition pursuant to regulation 43 CFR 4.21 (58 FR 4939, January 19, 1993) for a stay of the effectiveness of this decision during the time that your appeal is being reviewed by the Board, the petition for a stay must accompany your notice of appeal. A petition for a stay is required to show sufficient justification based on the standards listed below. Copies of the notice of appeal and petition for a stay **must** also be submitted to each party named in this decision and to the Interior Board of Land Appeals and to the appropriate Office of the Solicitor (see 43 CFR 4.413) at the same time the original documents are filed with this office. If you request a stay, you have the burden of proof to demonstrate that a stay should be granted.

Standards for Obtaining a Stay

Except as otherwise provided by law or other pertinent regulation, a petition for a stay of a decision pending appeal shall show sufficient justification based on the following standards:

- (1) The relative harm to the parties if the stay is granted or denied,
- (2) The likelihood of the appellant's success on the merits,
- (3) The likelihood of immediate and irreparable harm if the stay is not granted, and
- (4) Whether the public interest favors granting the stay.

Please include your AMC serial number(s) on all correspondence. If additional information is required, please call RéAnn Myers at 602-417-9413.

Sincerely,



Rebecca Heick
Acting Deputy State Director
Division of Lands and Minerals

Enclosure(s)

UNITED STATES
DEPARTMENT OF INTERIOR
Bureau of Land Management
Arizona State Office
One North Central Avenue, Suite 800
Phoenix, Arizona 85004-4427

OFFICIAL BUSINESS
PENALTY FOR PRIVATE USE \$300

CERTIFIED MAIL™



7014 0150 0000 5423 0282

neopost[®]
12/02/2014
US POSTAGE



FIRST-CLASS MAIL

\$06.69⁰⁰

US OFFICIAL MAIL
\$300 Penalty
For Private Use
ZIP 85004
041L11101433

RECEIVED
BLM AZ STATE OFFICE

2014 DEC -8 P 3:20

PHOENIX, ARIZONA

BRUCE SCHOCH
5832 E NORTH ST
TUCSON AZ 85712-2036

NIXIE 850 FE 1009 0012/05/14

RETURN TO SENDER
NOT DELIVERABLE AS ADDRESSED
UNABLE TO FORWARD

BC: 85004442700 *0614-01612-03-38

05 1 000 000 2 7

PLACE STICKER AT TOP OF ENVELOPE TO THE RIGHT
OF THE RETURN ADDRESS FOLD AT DOTTED LINE

SENDER: COMPLETE THIS SECTION

- Complete items 1, 2, and 3. Also complete item 4 if Restricted Delivery is desired.
- Print your name and address on the reverse so that we can return the card to you.
- Attach this card to the back of the mailpiece, or on the front if space permits.

1. Article Addressed to:

BRUCE SCHOCH
 5832 E NORTH ST
 TUCSON AZ 85712-2936
 9310/RM/AMC424557

2. Article Number
 (Transfer from service label)

7014 0150 0000 5423 0282

PS Form 3811, July 2013

Domestic Return Receipt

COMPLETE THIS SECTION ON DELIVERY

A. Signature

X

Agent

Addressee

B. Received by (Printed Name)

C. Date of Delivery

D. Is delivery address different from item 1? Yes
 If YES, enter delivery address below: No

3. Service Type

Certified Mail®

Priority Mail Express™

Registered

Return Receipt for Merchandise

Insured Mail

Collect on Delivery

4. Restricted Delivery? (Extra Fee)

Yes

AMC 424557

When Recorded Return Document to:

Kriss Baker
PO Box 153
Knox Dale, PA 15847

STATEMENT OF AGREEMENT

I Kriss Baker of 253 Knapp Lane Knox Dale, PA as
PRINT FIRST and LAST NAME PRINT CURRENT ADDRESS 15847

Owner of AMC424558, ESTELLA MINE, do hereby agree to follow and comply with the stipulations set forth by the DEPARTMENT OF THE INTERIOR, Bureau of Land Management, Arizona and described within:

Gila and Salt River Meridian, Yavapai County, Arizona

T. 8N., R. 4W.,

Sec.18

Order Opening Public Lands to Mineral Location, Entry, and Patent – dated January 3, 1958

The Order is attached and made part of this agreement as pages 1-2.

Dated this 14 day of July, 2014

By Kriss Baker

RECEIVED
BLM AZ STATE OFFICE
2014 JUL 21 P 4: 08
PHOENIX, ARIZONA

Pennsylvania
STATE OF ~~ARIZONA~~
County of Yavapai
Jefferson

This instrument was acknowledged and executed before me, this 14 day of July, 2014 by Kriss Baker, he/she acknowledged that he/she executed the same for the purpose set forth herein.

My commission expires: 9-12-14

Rodney R Shields

COMMONWEALTH OF PENNSYLVANIA
Notarial Seal
Rodney R. Shields, Notary Public
Brookville Boro, Jefferson County
My Commission Expires Sept. 12, 2014
Member, Pennsylvania's Association of Notaries

Notary Public

(SEAL)



United States Department of the Interior



BUREAU OF LAND MANAGEMENT

Arizona State Office

One North Central Avenue, Suite 800

Phoenix, Arizona 85004-4427

www.blm.gov/az/

JUN 27 2014

In Reply Refer To:
3800 (9310) PB
AMC424557

CERTIFIED MAIL - RETURN RECEIPT REQUESTED No. 7013 2250 0000 8720 5091

DECISION

KRISS BAKER : This decision affects those claims shown
PO BOX 153 : in the block below.
KNOX DALE, PA. 15847-0153 :

AMC424558
ESTELLA MINE

RECEIVED
BLM AZ STATE OFFICE
2014 JUL 21 4:08
PHOENIX, ARIZONA

DECISION VACATED ADDITIONAL INFORMATION REQUIRED

The decision of May 21, 2014, declaring the above listed claim Null and Void Ab Initio, is hereby vacated. Our records have been updated to show the claim in a current status.

According to Bureau of Land Management (BLM) records, the Master Title Plat (MTP) noted that the land was withdrawn under Secretarial Order dated March 27, 1943, for the Hassayampa Project. Upon further review of the MTP and the historical indices, there was an opening order dated 1/3/1958; which opens the land to mineral entry (ME) subject to stipulations.

Therefore, in order to hold this mining claim you must agree to abide by the stipulations as set forth in the Order. Please read the enclosed Order and the stipulations. If you agree to abide by the stipulations, you must have your signature notarized on the enclosed Statement of Agreement and return it to BLM within 30 days from the date you received this Decision. You must also file the signed and notarized Statement of Agreement with the county in which the claim is located. If we do not receive the signed and notarized Statement of Agreement within the 30 day timeframe your claim will be forfeited and void.

*Signed Stipes
Rec'd 7/21/14*

CUREB

Please include your AMC serial number(s) on all correspondence. If additional information is required, contact Pauline Brown at 602-417-9360.

Sincerely,



Rebecca Heick
Group Administrator
Lands and Minerals

Enclosures:
Copy of Order
Statement of Agreement

RECEIVED
BLM AZ STATE OFFICE
2014 JUL 21 P 4:08
PHOENIX, ARIZONA

PO Box 153
Knox Dale, PA
15847

CERTIFIED MAIL™



7014 0150 0002 2887 7749




RECEIVED
BUM AZ STATE OFFICE

2014 JUL 21 P 3:16

PHOENIX, ARIZONA

Bureau of Land Management
Arizona State Office
One North Central Avenue, Suite 800
Phoenix, Arizona 85004-4427


PB



PLACE STICKER AT TOP OF ENVELOPE TO THE RIGHT
OF THE RETURN ADDRESS, FOLD AT DOTTED LINE

PO Box 153
Knox Dale, PA
15847

CERTIFIED MAIL™



7014 0150 0002 2887 7749



RECEIVED
BLM AZ STATE OFFICE

2014 JUL 21 P 3:16

PHOENIX, ARIZONA

Bureau of Land Management
Arizona State Office
One North Central Avenue, Suite 800
Phoenix, Arizona 85004-4427

PB

**DEPARTMENT OF THE INTERIOR
BUREAU OF LAND MANAGEMENT
MINING CLAIMS**

Run Date/Time: 10/01/2014 04:15 PM

(LIVE) Serial Register Page

Page 1 of 1

01 05-10-1872;017STAT0091;30USC26,28,34
Case Type 384101: LODE CLAIM
Claim Name: ESTELLA MINE
Commodity :
Case Disposition: ACTIVE
Required Maintenance Fee: \$155.00

Total Acres
20.660

Serial Number
AMC424558
Lead File Number
AMC424557

Name & Address	Int Rel
BAKER KRISS PO BOX 153 KNOX DALE, PA 15847-0153	CLAIMANT

Mer Twp	Rng	Sec	Quadrant	District/Field Office	County
14	0080N	0040W	018	NE HASSAYAMPA FO	YAVAPAI

Act Date	Code	Action	Action Remarks	Receipt Number
05/18/2013	403	LOCATION DATE		
08/06/2013	395	RECORDATION NOTICE RECD	1	2847793
08/07/2014	782	MAINTENANCE FEE PAYMENT	2015;\$155	3096008
09/01/2013	682	MAINTENANCE FEE/\$140	2014;\$140	2874235
08/06/2013	484	LOCATION YEAR / MAINTENANCE	2013;\$140	2847793
07/21/2014	113	ADDITIONAL INFO RECEIVED	POWER SITE STIPS RCVD	
06/27/2014	393	DECISION/NOTICE ISSUED	ADD'L INFO REQUIRED	
05/19/2014	669	LAND STATUS CHECKED		
12/30/2013	669	LAND STATUS CHECKED		
11/01/2013	379	REFUND AUTHORIZED	\$90;OVPMT	2865448
08/27/2013	396	TRF OF INTEREST FILED	DEPT OF LAND TRANSFER	2865448
08/06/2013	501	ACCT ADV IN LEAD FILE	AMC424557-AMC424559;	

Line Nr Remarks

0004 LOM (ME) SUBJECT TO STIPULATIONS



Brown, Pauline <paulinebrown@blm.gov>

Federal Register Notice {Nov 12,1954} posted Thursday 11/18/1954

4 messages

Brown, Pauline <paulinebrown@blm.gov>
To: allianceexc@aol.com


Wed, Jul 23, 2014 at 8:45 AM

Mr Miller,

Please find attached the Federal Register Notice that affects the lands wherein the Mistake Mine (AMC424559) is located. You can now read the stipulation(s).

Regards,

PAULINE BROWN
LAND LAW EXAMINER
BUREAU OF LAND MANAGEMENT
ARIZONA STATE OFFICE
ONE NORTH CENTRAL AVE, STE 800
PHOENIX, AZ 85004-4427
OFFICE: (602) 417-9360
FAX: (602) 417-9454
paulinebrown@blm.gov

 **Fed_Reg_Doc._13_[Nov_18,_1954].pdf**
273K

Alliance Excavating Inc. <allianceexc@aol.com>
To: paulinebrown@blm.gov

Thu, Jul 24, 2014 at 5:21 AM

Thank you I will provide this to Mark for his review.

Heidy Molner
Alliance Excavating, Inc.
407-957-6321
[Quoted text hidden]

Alliance Excavating Inc. <allianceexc@aol.com>
To: paulinebrown@blm.gov

Thu, Jul 24, 2014 at 12:04 PM

Pauline,

Do I simply send the original to you and you have it recorded or do I need to send an original to you and another to the court?

Heidy Molner
Alliance Excavating, Inc.
407-957-6321

—Original Message—

From: Brown, Pauline <paulinebrown@blm.gov>

To: allianceexc <allianceexc@aol.com>

Sent: Wed, Jul 23, 2014 11:45 am

Subject: Federal Register Notice {Nov 12, 1954} posted Thursday 11/18/1954

[Quoted text hidden]



CCF07242014_0000.pdf

656K

Brown, Pauline <paulinebrown@blm.gov>
To: "Alliance Excavating Inc." <allianceexc@aol.com>

Thu, Jul 24, 2014 at 12:59 PM

The County usually requires the original, you can send us a copy of what you will file with the county and then after you get the county stamp on the document, you may forward us a copy with the County Recordation.

I believe the 30 day time frame ends on 8/17/2014.

PAULINE BROWN

LAND LAW EXAMINER

BUREAU OF LAND MANAGEMENT

ARIZONA STATE OFFICE

ONE NORTH CENTRAL AVE, STE 800

PHOENIX, AZ 85004-4427

OFFICE: (602) 417-9360

FAX: (602) 417-9454

paulinebrown@blm.gov

[Quoted text hidden]

When Recorded Return Document to:

STATEMENT OF AGREEMENT

I Mark A. Miller of 59 Brown Chapel Rd St. Cloud FL 34709 as
PRINT FIRST and LAST NAME PRINT CURRENT ADDRESS

Owner of AMC424559, MISTAKE MINE, do hereby agree to follow and comply with the stipulations set forth by the DEPARTMENT OF THE INTERIOR, Bureau of Land Management, Arizona and described within:

Gila and Salt River Meridian, Yavapai County, Arizona

**T. 8N., R. 5W.,
Sec. 12**

Order Opening Public Lands to Mineral Location, Entry, and Patent – dated November 12, 1954

The Orders are attached and made part of this agreement as pages 1-3.

Dated this 24th day of July, 2014.

By [Signature]
MARK A. MILLER

STATE OF ARIZONA)
County of Yavapai)

This instrument was acknowledged and executed before me, this 24 day of July, 2014 by MARK MILLER, he/she acknowledged that he/she executed the same for the purpose set forth herein.

My commission expires: 8/19/14



HEIDY MOLNER
MY COMMISSION # DD 986266
EXPIRES: August 19, 2014
Bonded Thru Budget Notary Services

[Signature]
Notary Public

(SEAL)



Amc424559

Brown, Pauline <paulinebrown@blm.gov>

Federal Register Notice {Nov 12,1954} posted Thursday 11/18/1954

2 messages

Brown, Pauline <paulinebrown@blm.gov>
To: allianceexc@aol.com


Wed, Jul 23, 2014 at 8:45 AM

Mr Miller,

Please find attached the Federal Register Notice that affects the lands wherein the Mistake Mine (AMC424559) is located. You can now read the stipulation(s).

Regards,

PAULINE BROWN
LAND LAW EXAMINER
BUREAU OF LAND MANAGEMENT
ARIZONA STATE OFFICE
ONE NORTH CENTRAL AVE, STE 800
PHOENIX, AZ 85004-4427
OFFICE: (602) 417-9360
FAX: (602) 417-9454
paulinebrown@blm.gov

 **Fed_Reg_Doc._13_[Nov_18,_1954].pdf**
273K

Alliance Excavating Inc. <allianceexc@aol.com>
To: paulinebrown@blm.gov

Thu, Jul 24, 2014 at 5:21 AM

Thank you I will provide this to Mark for his review.

Heidy Molner
Alliance Excavating, Inc.
407-957-6321

[Quoted text hidden]

NOTICES

DEPARTMENT OF THE INTERIOR
Bureau of Land Management
 [Doc. 13]
 ARIZONA

RESTORATION ORDER UNDER FEDERAL POWER ACT

NOVEMBER 12, 1954.

Pursuant to determination of the Federal Power Commission, Docket No. DA-117-Arizona, and in accordance with authority delegated to me by the Director, Bureau of Land Management, by section 2.5 of Order No. 541, dated April 21, 1954 (19 F. R. 2473, 2476) it is ordered as follows:

Subject to valid existing rights and the provisions of existing withdrawals, the lands hereinafter described, so far as they are withdrawn or reserved for power purposes, are hereby opened to disposition under applicable public land laws as provided below, subject to the provisions of section 24 of the Federal Power Act of June 10, 1920 (41 Stat. 1075; 16 U. S. C. 818) as amended, and subject to the stipulation that, if and when the lands are required wholly or in part for purposes of power development, any structures or improvements placed thereon which shall be found to

interfere with such development shall be removed or relocated as may be necessary to eliminate interference with power development without expense to the United States, its permittees or licensees.

GILA AND SALT RIVER MERIDIAN

- T. 8 N., R. 4 W.,
 Sec. 7, lots 5 to 16, inclusive.
 T. 8 N., R. 5 W.,
 Sec. 12, lots 3, 4, NW $\frac{1}{4}$ SE $\frac{1}{4}$, N $\frac{1}{2}$ SW $\frac{1}{4}$,
 SW $\frac{1}{4}$ SW $\frac{1}{4}$,
 Sec. 13, lot 3, S $\frac{1}{2}$ NW $\frac{1}{4}$, SW $\frac{1}{4}$.

The areas described total 983.33 acres of public land.

Lot 4 Sec. 12 and all of the lands described in Sec. 13, T. 8 N., R. 5 W., G&SRM, were withdrawn in Power Site Reserve No. 188 of June 16, 1911. All lands described in Sec. 7, T. 8 N., R. 4 W., and Sec. 12, T. 8 N., R. 5 W., were included in Power Project 306, November 13, 1924, and Power Project 1062, January 2, 1930.

The lands are located along the Hassayampa River five to six miles north of Wickenburg, Arizona, in Yavapai County. The lands are rough and broken and are completely unsuitable for any agricultural development. Portions of the lands are mineral in character and the area produces some forage for range livestock.

All of the public lands described in this order are included in withdrawal for reclamation purposes under the act of June 17, 1902 (32 Stat. 388; 43 U. S. C. 416) and are therefore not subject to disposal under the public land laws except as that withdrawal may be modified to permit disposal.

The State of Arizona has waived the 90-day preference right provided by the act of May 28, 1948 (62 Stat. 275) and section 24 of the Federal Power Act (41 Stat. 1075; 16 U. S. C. 818) as amended.

This order shall not become effective to change the status of the described land until 10:00 a. m. on the 10th day after the date of this order. At that time the said land shall become subject to application, petition, location and selection under the applicable public-land laws, subject to valid existing rights, the provisions of existing withdrawals, the requirements of applicable laws, and the 91-day preference right filing period for veterans and others entitled to preference under the act of September 27, 1944 (58 Stat. 747; 43 U. S. C. 270-284) as amended. All applications filed pursuant to the Veterans' Preference Act of 1944, on or before 10:00 a. m. of the 10th day after the date of this order shall be treated as though simultaneously filed at that time. All other applications

Thursday, November 18, 1954

FEDERAL REGISTER

7439

under the public-land laws filed on or before 10:00 a. m. of the 101st day after the date of this order shall be treated as though simultaneously filed at that time.

Inquiries concerning these lands shall be addressed to Manager, Arizona Land Office, Bureau of Land Management, Room 243 Main Post Office Building, Phoenix, Arizona.

**E. I. ROWLAND,
State Supervisor.**

[F. B. Doc. 54-9072; Filed, Nov. 17, 1954;
8:47 a. m.]

SENDER: COMPLETE THIS SECTION

- Complete items 1, 2, and 3. Also complete item 4 if Restricted Delivery is desired.
- Print your name and address on the reverse so that we can return the card to you.
- Attach this card to the back of the mailpiece, or on the front if space permits.

1. Article Addressed to:

MARK MILLER
 59 BROWN CHAPEL RD.
 SAINT CLOUD, FL 34769-1927
 9310/PB/AMC424557


 2. Article Number
 (Transfer from service label)

7013 2250 0000 8720 5107

COMPLETE THIS SECTION ON DELIVERY



A. Signature

X


 Agent
 Addressee

B. Received by (Printed Name)

C. Date of Delivery



D. Is delivery address different from item 1? YesIf YES, enter delivery address below: No
 2014 JUL 21 P 3:34


3. Service Type

-
- Certified Mail®
-
- Priority Mail Express™
-
-
- Registered
-
- Return Receipt for Merchandise
-
-
- Insured Mail
-
- Collect on Delivery

4. Restricted Delivery? (Extra Fee) Yes


UNITED STATES POSTAL SERVICE



First-Class Mail
Postage & Fees Paid
USPS
Permit No. G-10

- Sender: Please print your name, address, and ZIP+4® in this box•

**U.S. DEPARTMENT OF THE INTERIOR
BUREAU OF LAND MANAGEMENT
ARIZONA STATE OFFICE
ONE NORTH CENTRAL AVENUE, SUITE 800
PHOENIX, AZ 85004-4427**





United States Department of the Interior



BUREAU OF LAND MANAGEMENT
Arizona State Office
One North Central Avenue, Suite 800
Phoenix, Arizona 85004-4427
www.blm.gov/az/

JUN 27 2014

In Reply Refer To:
3800 (9310) PB
AMC424557

CERTIFIED MAIL - RETURN RECEIPT REQUESTED No. 7013 2250 0000 8720 5107

DECISION

MARK MILLER : This decision affects those claims shown
59 BROWN CHAPEL RD. : in the block below.
SAINT CLOUD, FL. 34769-1927 :

AMC424559
MISTAKE MINE

DECISION VACATED ADDITIONAL INFORMATION REQUIRED

The decision of May 21, 2014, declaring the above listed claim Null and Void Ab Initio, is hereby vacated. Our records have been updated to show the claim in a current status.

According to Bureau of Land Management (BLM) records, the Master Title Plat (MTP) noted that the land was withdrawn under Secretarial Order dated March 27, 1943, for the Hassayampa Project. Upon further review of the MTP and the historical indices, there was a restoration order dated 11/12/1954; which opens the land to mineral entry (ME) subject to stipulations.

Therefore, in order to hold this mining claim you must agree to abide by the stipulations as set forth in the Order. Please read the enclosed Order and the stipulations. If you agree to abide by the stipulations, you **must** have your signature notarized on the **enclosed Statement of Agreement** and return it to BLM within 30 days from the date you received this Decision. You must also file the signed and notarized Statement of Agreement with the county in which the claim is located. If we do not receive the signed and notarized Statement of Agreement within the 30 day timeframe your claim will be forfeited and void.

CURED
8/12/14
Notarized Statement
8/12/14 - PB

Please include your AMC serial number(s) on all correspondence. If additional information is required, contact Pauline Brown at 602-417-9360.

Sincerely,

Rebecca Heick

Rebecca Heick
Group Administrator
Lands and Minerals

Enclosures:

Copy of Order

Statement of Agreement

*Heidy called - They would like something
more legible concerning the steps -
- Emailed Heidy the FR Notice on 7/23/14
RS*

NOV 17 1954

AM. 7:00 10:15 11:15 12:15 1:15 2:15 3:15 4:15 5:15 6:15 7:15 8:15 9:15 10:15 11:15 12:15

UNITED STATES
DEPARTMENT OF THE INTERIOR
BUREAU OF LAND MANAGEMENT

Misc. # 66866

11/14/54

NOV. 12, 1954

X Document No. 13 X

ARIZONA

RESTORATION ORDER UNDER FEDERAL POWER ACT

November 12, 1954

ESRC
ESRS
ESAL - Koegler

Pursuant to determination of the Federal Power Commission, Docet No. 21-117-Arizona and in accordance with authority delegated to me by the Director, Bureau of Land Management, by section 2.5 of Order No. 341, dated April 21, 1954 (19 F.R. 2473, 2476), it is ordered as follows:

Subject to valid existing rights and the provisions of existing withdrawals, the lands hereinafter described, so far as they are withdrawn or reserved for power purposes, are hereby opened to disposition under applicable public land laws as provided below, subject to the provisions of section 24 of the Federal Power Act of June 10, 1920 (41 Stat. 1073; 16 U.S.C. 818) as amended, and subject to the stipulation that, if and when the lands are required wholly or in part for purposes of power development, any structures or improvements placed thereon which shall be found to interfere with such development shall be removed or relocated as may be necessary to eliminate interference with power development without expense to the United States, its permittees or licensees.

GILA AND SALT RIVER MERIDIAN

- T. 8 N., R. 4 W.,
Sec. 7, lots 5 to 16, inclusive;
- T. 8 N., R. 5 W.,
Sec. 12, lots 3, 4, NE $\frac{1}{4}$ SE $\frac{1}{4}$, E $\frac{1}{2}$ SW $\frac{1}{4}$, SW $\frac{1}{4}$ SW $\frac{1}{4}$,
Sec. 13, lot 3, SE $\frac{1}{4}$ SW $\frac{1}{4}$, SW $\frac{1}{4}$.

The areas described total 983.33 acres of public land.

PS 1218

FR. 11/18/54

Letter transmitted with 68125
Posted 12-2-54 F. A. ESRS

Lot 4, Sec. 12 and all of the lands described in Sec. 13, T. 8 N., R. 5 W., GNSM, were withdrawn in Power Site Reserve No. 188 of June 16, 1911. All lands described in Sec. 7, T. 8 N., R. 4 W., and Sec. 12, T. 8 N., R. 5 W., were included in Power Project 306, November 13, 1924, and Power Project 1042, January 2, 1930.

The lands are located along the Nassayunga River five to six miles north of Wickenburg, Arizona, in Yavapai County. The lands are rough and broken and are completely unsuitable for any agricultural development. Portions of the lands are mineral in character and the area produces some forage for range livestock.

All of the public lands described in this order are included in withdrawal for reclamation purposes under the Act of June 17, 1902 (32 Stat. 388; 43 U.S.C. 416) and are therefore not subject to disposal under the public land laws except as that withdrawal may be modified to permit disposal.

The State of Arizona has waived the 90-day preference right provided by the act of May 28, 1948 (62 Stat. 275) and section 24 of the Federal Power Act (41 Stat. 1075; 16 U.S.C. 818) as amended.

This order shall not become effective to change the status of the described land until 10:00 A.M. on the 10th day after the date of this order. At that time the said land shall become subject to application, petition, location and selection under the applicable public-land laws, subject to valid existing rights, the provisions of existing withdrawals, the requirements of applicable laws, and the 91-day preference right filing period for veterans and others entitled to preference under the act of September 27, 1944 (58 Stat. 747; 43 U.S.C. 279-284), as amended. All applications filed pursuant to the Veterans' Preference Act of 1944, on or before 10:00 A.M. of

the 10th day after the date of this order shall be treated as though simultaneously filed at that time. All other applications under the public-land laws filed on or before 10:00 A.M. of the 101st day after the date of this order shall be treated as though simultaneously filed at that time.

Inquiries concerning these lands shall be addressed to
Manager, Arizona Land Office, Bureau of Land Management, Room 243
Main Post Office Building, Phoenix, Arizona.



E. I. Rowland
State Supervisor

Certified to be a true copy of the original.

Certifying Officer

When Recorded Return Document to:

STATEMENT OF AGREEMENT

I _____ of _____ as
PRINT FIRST and LAST NAME PRINT CURRENT ADDRESS

Owner of AMC424559, MISTAKE MINE, do hereby agree to follow and comply with the stipulations set forth by the DEPARTMENT OF THE INTERIOR, Bureau of Land Management, Arizona and described within:

Gila and Salt River Meridian, Yavapai County, Arizona

**T. 8N., R. 5W.,
Sec.12**

Order Opening Public Lands to Mineral Location, Entry, and Patent – dated November 12, 1954

The Orders are attached and made part of this agreement as pages 1-3.

Dated this ____ day of _____, 20__.

By _____

STATE OF ARIZONA)
County of Yavapai)

This instrument was acknowledged and executed before me, this ____ day of _____, 20__ by _____, he/she acknowledged that he/she executed the same for the purpose set forth herein.

My commission expires: _____

Notary Public

(SEAL)

English

Customer Service

USPS Mobile

Register / Sign In



Search USPS.com or Track Packages Subr

Quick Tools

Ship a Package

Send Mail

Manage Your Mail

Shop

Business Solutions

USPS Tracking™



Customer Service >
Have questions? We're here to help.

Tracking Number: 7013225000087205107

Product & Tracking Information

Postal Product:

Features:
Certified Mail™

DATE & TIME	STATUS OF ITEM	LOCATION
July 5, 2014 , 11:05 am	Notice Left (No Authorized Recipient Available)	SAINT CLOUD, FL 34769
<p>We attempted to deliver your item at 11:05 am on July 5, 2014 in SAINT CLOUD, FL 34769 and a notice was left because an authorized recipient was not available. You may arrange redelivery by visiting http://www.usps.com/redelivery or calling 800-ASK-USPS, or may pick up the item at the Post Office indicated on the notice. If this item is unclaimed after 15 days then it will be returned to the sender. Information, if available, is updated periodically throughout the day. Please check again later.</p>		
July 5, 2014 , 8:59 am	Out for Delivery	SAINT CLOUD, FL 34769
July 5, 2014 , 8:49 am	Sorting Complete	SAINT CLOUD, FL 34769
July 5, 2014 , 6:05 am	Arrival at Unit	SAINT CLOUD, FL 34769
July 4, 2014 , 11:53 pm	Depart USPS Sort Facility	ORLANDO, FL 32862
July 4, 2014 , 10:37 pm	Processed through USPS Sort Facility	ORLANDO, FL 32862

Available Actions

[Text Updates](#)

[Email Updates](#)

Track Another Package

What's your tracking (or receipt) number?

[Track It](#)

LEGAL

- [Privacy Policy >](#)
- [Terms of Use >](#)
- [FOIA >](#)
- [No FEAR Act EEO Data >](#)

ON USPS.COM

- [Government Services >](#)
- [Buy Stamps & Shop >](#)
- [Print a Label with Postage >](#)
- [Customer Service >](#)
- [Delivering Solutions to the Last Mile >](#)
- [Site Index >](#)

ON ABOUT.USPS.COM

- [About USPS Home >](#)
- [Newsroom >](#)
- [USPS Service Alerts >](#)
- [Forms & Publications >](#)
- [Careers >](#)

OTHER USPS SITES

- [Business Customer Gateway >](#)
- [Postal Inspectors >](#)
- [Inspector General >](#)
- [Postal Explorer >](#)
- [National Postal Museum >](#)



Copyright© 2014 USPS. All Rights Reserved.

SENDER: COMPLETE THIS SECTION

- Complete items 1, 2, and 3. Also complete item 4 if Restricted Delivery is desired.
- Print your name and address on the reverse so that we can return the card to you.
- Attach this card to the back of the mailpiece, or on the front if space permits.

1. Article Addressed to:

KRISS BAKER
 PO BOX 153
 KNOX DALE, PA 15847-0153
 9310/PB/AMC424557

 2. Article Number
 (Transfer from service label)

7013 2250 0000 8720 5091

COMPLETE THIS SECTION ON DELIVERY

A. Signature

 X *Krissy Baker*

-
- Agent
-
-
- Addressee

B. Received by (Printed Name)

 T. S. BAKER
 RECEIVED
 BAKER OFFICE

C. Date of Delivery

7/8/14

D. Is delivery address different from item 1? YesIf YES, enter delivery address below: No

2014 JUL 11 P 2:47

PHOENIX, ARIZONA

3. Service Type

-
- Certified Mail®
-
- Priority Mail Express™
-
-
- Registered
-
- Return Receipt for Merchandise
-
-
- Insured Mail
-
- Collect on Delivery

4. Restricted Delivery? (Extra Fee) Yes

UNITED STATES POSTAL SERVICE

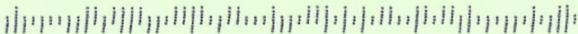
08 JUL 2014 PM 11



First-Class Mail
Postage & Fees Paid
USPS
Permit No. G-10

- Sender: Please print your name, address, and ZIP+4® in this box •

**U.S. DEPARTMENT OF THE INTERIOR
BUREAU OF LAND MANAGEMENT
ARIZONA STATE OFFICE
ONE NORTH CENTRAL AVENUE, SUITE 800
PHOENIX, AZ 85004-4427**





United States Department of the Interior



BUREAU OF LAND MANAGEMENT
Arizona State Office
One North Central Avenue, Suite 800
Phoenix, Arizona 85004-4427
www.blm.gov/az/

JUN 27 2014

In Reply Refer To:
3800 (9310) PB
AMC424557

CERTIFIED MAIL - RETURN RECEIPT REQUESTED No. 7013 2250 0000 8720 5091

DECISION

KRISS BAKER : This decision affects those claims shown
PO BOX 153 : in the block below.
KNOX DALE, PA. 15847-0153 :

AMC424558
ESTELLA MINE

DECISION VACATED ADDITIONAL INFORMATION REQUIRED

The decision of May 21, 2014, declaring the above listed claim Null and Void Ab Initio, is hereby vacated. Our records have been updated to show the claim in a current status.

According to Bureau of Land Management (BLM) records, the Master Title Plat (MTP) noted that the land was withdrawn under Secretarial Order dated March 27, 1943, for the Hassayampa Project. Upon further review of the MTP and the historical indices, there was an opening order dated 1/3/1958; which opens the land to mineral entry (ME) subject to stipulations.

Therefore, in order to hold this mining claim you must agree to abide by the stipulations as set forth in the Order. Please read the enclosed Order and the stipulations. If you agree to abide by the stipulations, you **must** have your signature notarized on the enclosed Statement of Agreement and return it to BLM within 30 days from the date you received this Decision. You must also file the signed and notarized Statement of Agreement with the county in which the claim is located. If we do not receive the signed and notarized Statement of Agreement within the 30 day timeframe your claim will be forfeited and void.

*7-21-14
Notarized Statement of
Agreement Rec'd 7/21/14*

DD-8-7-14

Please include your AMC serial number(s) on all correspondence. If additional information is required, contact Pauline Brown at 602-417-9360.

Sincerely,

A handwritten signature in cursive script that reads "Rebecca Heick".

Rebecca Heick
Group Administrator
Lands and Minerals

Enclosures:

Copy of Order

Statement of Agreement

DEPARTMENT OF THE INTERIOR**Bureau of Land Management****[Document 100]****ARIZONA****ORDER PROVIDING FOR THE OPENING OF
PUBLIC LANDS TO MINERAL LOCATION,
ENTRY, AND PATENT****JANUARY 3, 1958.**

Under the authority of the act of April 25, 1932 (47 Stat. 136; 43 U. S. C. 154) and the regulations thereunder contained in 43 CFR 185.36, and pursuant to § 2.22 (a) of Departmental Order No. 2583 of August 16, 1950, of the Secretary of the Interior, it is ordered as follows:

Subject to valid existing rights and the provisions of existing withdrawals, the following described lands shall, commencing at 10:00 a. m., on the thirty-fifth day after the date of this order, be open to location, entry, and patenting under the United States Mining Laws, subject to the stipulations quoted below, to be executed and acknowledged in favor of the United States by the locators, for themselves, their heirs, successors, and assigns, and recorded in the county records and in the United States Land & Survey Office at Phoenix, Arizona, before any rights attach thereto:

GILA AND SALT RIVER MERIDIAN**T. 3 N., R. 4 W.,****Sec. 18: Lots 1, 2, 3, 4, 5, 6, S $\frac{1}{2}$ NE $\frac{1}{4}$, SE $\frac{1}{4}$,
NW $\frac{1}{4}$, S $\frac{1}{2}$ SW $\frac{1}{4}$, SE $\frac{1}{4}$.**

The area described totals 596.43 acres.
Disposition of the lands described herein shall be subject to the following stipulations:

In carrying out the mining and milling operations contemplated hereunder, locator will, by means of substantial dikes or other adequate structures, confine all tailings, debris, and harmful chemicals in such a manner that the same shall not be carried into the Hassayampa River by storm waters or otherwise.

There is reserved to the United States, its agents and employees, at all times, free ingress to, passage over, and egress from all of the above described lands for the purpose of inspection; there is further reserved to the United States, its successors and assigns the prior right to use any of the lands hereinabove described, to construct, operate, and maintain canals, dikes, wasteways, ditches, dams, reservoirs, telephone and telegraph lines, electric transmission lines, roadways and appurtenant works, including the right to take and remove from the lands hereinabove described such construction materials as may be required in the construction of irrigation works, without any payment made by the United States, or its successor for such rights.

The locator further agrees that the United States, its officers, agents, and employees and its successors or assigns, shall not be held liable for any damage to the improvements or workings of the locator resulting from the construction, operation and maintenance of any works of the United States and/or the removal of construction materials from the lands hereinabove described.

Inquiries concerning these lands shall be addressed to the Manager, Land Office, Bureau of Land Management, P. O. Box 148, Phoenix, Arizona.

E. I. ROWLAND,
State Supervisor.

[P. M. 700, 88-174; Filed, Jan. 9, 1938;
8:30 a. m.]

When Recorded Return Document to:

STATEMENT OF AGREEMENT

I _____ of _____ as
PRINT FIRST and LAST NAME PRINT CURRENT ADDRESS

Owner of AMC424558, ESTELLA MINE, do hereby agree to follow and comply with the stipulations set forth by the DEPARTMENT OF THE INTERIOR, Bureau of Land Management, Arizona and described within:

Gila and Salt River Meridian, Yavapai County, Arizona

T. 8N., R. 4W.,

Sec.18

Order Opening Public Lands to Mineral Location, Entry, and Patent – dated January 3, 1958

The Order is attached and made part of this agreement as pages 1-2.

Dated this ____ day of _____, 20__.

By _____

STATE OF ARIZONA)

County of Yavapai)

This instrument was acknowledged and executed before me, this ____ day of _____, 20__ by _____, he/she acknowledged that he/she executed the same for the purpose set forth herein.

My commission expires: _____

Notary Public

(SEAL)

SENDER: COMPLETE THIS SECTION

- Complete items 1, 2, and 3. Also complete item 4 if Restricted Delivery is desired.
- Print your name and address on the reverse so that we can return the card to you.
- Attach this card to the back of the mailpiece, or on the front if space permits.

1. Article Addressed to:

KRISS BAKER
 PO BOX 153
 KNOX DALE, PA 15847-0153
 9310/PB/AMC424557

COMPLETE THIS SECTION ON DELIVERY

A. Signature

Tiffany Baker

B. Received by (Printed Name)
Tiffany Baker

- Agent
 Addressee

C. Date of Delivery

5/29/14

D. Is delivery address different from item 1? Yes
 If YES, enter delivery address below: No

3. Service Type

- Certified Mail® Priority Mail Express™
 Registered Return Receipt for Merchandise
 Insured Mail Collect on Delivery

4. Restricted Delivery? (Extra Fee) Yes


2. Article Number
(Transfer from service label)

7013 2250 0000 8720 6760

UNITED STATES POSTAL SERVICE

JOHNSTOWN PA 150

30 MAY 2014 PM 2 L




First-Class Mail
Postage & Fees Paid
USPS
Permit No. G-10

- Sender: Please print your name, address, and ZIP+4® in this box •

U.S. DEPARTMENT OF THE INTERIOR
BUREAU OF LAND MANAGEMENT
ARIZONA STATE OFFICE
ONE NORTH CENTRAL AVENUE, SUITE 800
PHOENIX, AZ 85004-4427

RECEIVED
BUREAU OF LAND MANAGEMENT
ARIZONA STATE OFFICE
PHOENIX, ARIZONA
MAY 30 2 40 PM '14





United States Department of the Interior



BUREAU OF LAND MANAGEMENT

Arizona State Office

One North Central Avenue, Suite 800

Phoenix, Arizona 85004-4427

www.blm.gov/az/

MAY 21 2014

In Reply Refer To:

3800 (9310) PB

AMC424557

CERTIFIED MAIL - RETURN RECEIPT REQUESTED No. 7013 2250 0000 8720 6760

DECISION

KRISS BAKER	:	This Decision Affects Those Claims
PO BOX 153	:	Shown in the Block Below.
KNOX DALE, PA 15847-0153	:	

AMC424558

ESTELLA MINE

Mining Claim(s) Declared Null and Void Ab Initio

Pursuant to Title 43 Code of Federal Regulations (CFR) 3832.1, this office received your notice(s) of location for recording mining claims. In accordance with 43 CFR 3833.91, the claim(s) listed above is/are hereby declared null and void ab initio for the reason indicated below. A copy of the Master Title Plat is enclosed for your convenience, if applicable.

The land is not open to mining because the land was closed by secretarial order on March 27, 1943, for the Hassayampa Project.

This decision does not relieve you of the liability for reclamation of all areas disturbed by your activities on land encompassed by your mining claim(s) and/or site(s). After you complete the reclamation, you must notify the authorized officer of the appropriate surface managing agency so that the authorized officer may conduct a final site inspection and determine whether you may be released from liability. If you fail to reclaim the land to the satisfaction of the authorized officer, the surface management agency may cite you for noncompliance under its surface management regulations.

For land administered by the Bureau of Land Management (BLM), if you fail to reclaim the land to the satisfaction of the authorized officer as required in 43 CFR Subpart 3809, the BLM will issue an order of noncompliance under 43 CFR 3809.601(a). If you fail to comply with the noncompliance order, the BLM may take further action under 43 CFR 3809.604. Failure to conduct reclamation is a prohibited act that may subject you to criminal penalties. See 43 CFR 3809.605(h) and 43 CFR 3809.700. If your occupancy has been terminated and you fail to remove structures, material, and equipment, and any personal property in accordance with the regulations in

*Vacate Decision
per RT PB
LOM*

43 CFR 3715.5-1, the BLM may dispose of the property. In accordance with 43 CFR 3715.5-2, you will remain liable for the costs the BLM incurs in removing and disposing of the property.

Appeal Procedures

This decision may be appealed to the Interior Board of Land Appeals, Office of the Secretary, in accordance with the regulations contained in 43 CFR, Part 4 and the enclosed Form 1842-1. If an appeal is taken, your notice of appeal must be filed in this office (at the above address) within 30 days from receipt of this decision. The appellant has the burden of showing that the decision appealed from is in error.

If you wish to file a petition pursuant to regulation 43 CFR 4.21 (58 FR 4939, January 19, 1993), for a stay of the effectiveness of this decision during the time that your appeal is being reviewed by the Board, the petition for a stay must accompany your notice of appeal. A petition for a stay is required to show sufficient justification based on the standards listed below. Copies of the notice of appeal and petition for a stay must also be submitted to each party named in this decision and to the Interior Board of Land Appeals and to the appropriate Office of the Solicitor (see 43 CFR 4.413) at the same time the original documents are filed with this office. If you request a stay, you have the burden of proof to demonstrate that a stay should be granted.

Standards for Obtaining a Stay

Except as otherwise provided by law or other pertinent regulation, a petition for a stay of a decision pending appeal shall show sufficient justification based on the following standards:

- (1) The relative harm to the parties if the stay is granted or denied,
- (2) The likelihood of the appellant's success on the merits,
- (3) The likelihood of immediate and irreparable harm if the stay is not granted, and
- (4) Whether the public interest favors granting the stay.

If additional information is required, please contact AMC423473. Please include your AMC serial number(s) on all correspondence.

Sincerely,



Rebecca Heick
Group Administrator
Lands and Minerals

Enclosure

POOR QUALITY

The following pages are scanned at the best possible quality setting. The original pages are of poor quality and this is the best possible reproduction.

4:03 p called

Tiffany Butler

212-849-3402

Told her about the Decision's to come ...

1) Vacate

2) StipD statement of Agreement

SENDER: COMPLETE THIS SECTION

- Complete items 1, 2, and 3. Also complete item 4 if Restricted Delivery is desired.
- Print your name and address on the reverse so that we can return the card to you.
- Attach this card to the back of the mailpiece, or on the front if space permits.

1. Article Addressed to:

MARK MILLER
 59 BROWN CHAPEL RD.
 SAINT CLOUD, FL 34769-1927
 310/PB/AMC424557

COMPLETE THIS SECTION ON DELIVERY

A. Signature

[Handwritten Signature] Agent
 Addressee

B. Received by (Printed Name)

[Handwritten Name] Agent
 Addressee

C. Date of Delivery

6-2-14

D. Is delivery address different from item 1? Yes

If YES, enter delivery address below: No

RECEIVED
 PHOENIX, ARIZONA
 JUN 9 2014

2014 JUN -9 P 3:02

PHOENIX, ARIZONA

3. Service Type

- Certified Mail® Priority Mail Express™
- Registered Return Receipt for Merchandise
- Insured Mail Collect on Delivery

4. Restricted Delivery? (Extra Fee)

Yes


2. Article Number

(Transfer from service label)

7013 2250 0000 8720 6777

DD

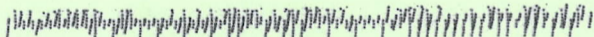
UNITED STATES POSTAL SERVICE



First-Class Mail
Postage & Fees Paid
USPS
Permit No. G-10

- Sender: Please print your name, address, and ZIP+4® in this box•

U.S. DEPARTMENT OF THE INTERIOR
BUREAU OF LAND MANAGEMENT
ARIZONA STATE OFFICE
ONE NORTH CENTRAL AVENUE, SUITE 800
PHOENIX, AZ 85004-4427





United States Department of the Interior



BUREAU OF LAND MANAGEMENT

Arizona State Office

One North Central Avenue, Suite 800

Phoenix, Arizona 85004-4427

www.blm.gov/az/

MAY 21 2014

In Reply Refer To:
3800 (9310) PB
AMC424557

CERTIFIED MAIL - RETURN RECEIPT REQUESTED No. 7013 2250 0000 8720 6777

DECISION

MARK MILLER	:	This Decision Affects Those Claims
59 BROWN CHAPEL RD.	:	Shown in the Block Below.
SAINT CLOUD, FL 34769-1927	:	

AMC424559
MISTAKE MINE

Mining Claim(s) Declared Null and Void Ab Initio

Pursuant to Title 43 Code of Federal Regulations (CFR) 3832.1, this office received your notice(s) of location for recording mining claims. In accordance with 43 CFR 3833.91, the claim(s) listed above is/are hereby declared null and void ab initio for the reason indicated below. A copy of the Master Title Plat is enclosed for your convenience, if applicable.

The land is not open to mining because the land was closed by secretarial order on March 27, 1943, for the Hassayampa Project.

This decision does not relieve you of the liability for reclamation of all areas disturbed by your activities on land encompassed by your mining claim(s) and/or site(s). After you complete the reclamation, you must notify the authorized officer of the appropriate surface managing agency so that the authorized officer may conduct a final site inspection and determine whether you may be released from liability. If you fail to reclaim the land to the satisfaction of the authorized officer, the surface management agency may cite you for noncompliance under its surface management regulations.

For land administered by the Bureau of Land Management (BLM), if you fail to reclaim the land to the satisfaction of the authorized officer as required in 43 CFR Subpart 3809, the BLM will issue an order of noncompliance under 43 CFR 3809.601(a). If you fail to comply with the noncompliance order, the BLM may take further action under 43 CFR 3809.604. Failure to conduct reclamation is a prohibited act that may subject you to criminal penalties. See 43 CFR 3809.605(h) and 43 CFR 3809.700. If your occupancy has been terminated and you fail to remove structures, material, and equipment, and any personal property in accordance with the regulations in

vacate Decision per AF
LOM 11/12/1954
per steps
P.D. 7/2/14

Heidi for Mark Miller

Amc 424559

407-957-6321

SO 3/27/43

Wdl Haseyampa Proj.

8-10

43 CFR 3715.5-1, the BLM may dispose of the property. In accordance with 43 CFR 3715.5-2, you will remain liable for the costs the BLM incurs in removing and disposing of the property.

Appeal Procedures

This decision may be appealed to the Interior Board of Land Appeals, Office of the Secretary, in accordance with the regulations contained in 43 CFR, Part 4 and the enclosed Form 1842-1. If an appeal is taken, your notice of appeal must be filed in this office (at the above address) within 30 days from receipt of this decision. The appellant has the burden of showing that the decision appealed from is in error.

If you wish to file a petition pursuant to regulation 43 CFR 4.21 (58 FR 4939, January 19, 1993), for a stay of the effectiveness of this decision during the time that your appeal is being reviewed by the Board, the petition for a stay must accompany your notice of appeal. A petition for a stay is required to show sufficient justification based on the standards listed below. Copies of the notice of appeal and petition for a stay must also be submitted to each party named in this decision and to the Interior Board of Land Appeals and to the appropriate Office of the Solicitor (see 43 CFR 4.413) at the same time the original documents are filed with this office. If you request a stay, you have the burden of proof to demonstrate that a stay should be granted.

Standards for Obtaining a Stay

Except as otherwise provided by law or other pertinent regulation, a petition for a stay of a decision pending appeal shall show sufficient justification based on the following standards:

- (1) The relative harm to the parties if the stay is granted or denied,
- (2) The likelihood of the appellant's success on the merits,
- (3) The likelihood of immediate and irreparable harm if the stay is not granted, and
- (4) Whether the public interest favors granting the stay.

If additional information is required, please contact AMC423473. Please include your AMC serial number(s) on all correspondence.

Sincerely,



Rebecca Heick
Group Administrator
Lands and Minerals

Enclosure



Amc 424557

Search USPS.com or Track Packages Subr

- Quick Tools
- Ship a Package
- Send Mail
- Manage Your Mail
- Shop
- Business Solutions

USPS Tracking™



Customer Service ›
Have questions? We're here to help.

Tracking Number: 7013225000087206777

Product & Tracking Information

Postal Product:

Features:
Certified Mail™

DATE & TIME	STATUS OF ITEM	LOCATION
June 2, 2014, 10:25 am	Delivered	SAINT CLOUD, FL 34769

Your item was delivered at 10:25 am on June 2, 2014 in SAINT CLOUD, FL 34769.

May 27, 2014, 11:04 am	Notice Left (No Authorized Recipient Available)	SAINT CLOUD, FL 34769
May 27, 2014, 7:26 am	Out for Delivery	SAINT CLOUD, FL 34769
May 27, 2014, 7:16 am	Sorting Complete	SAINT CLOUD, FL 34769
May 27, 2014, 3:24 am	Arrival at Unit	SAINT CLOUD, FL 34769
May 26, 2014, 7:10 am	Processed through USPS Sort Facility	ORLANDO, FL 32862
May 24, 2014, 9:25 pm	Depart USPS Sort Facility	ORLANDO, FL 32862
May 24, 2014, 3:47 pm	Processed through USPS Sort Facility	ORLANDO, FL 32862
May 23, 2014, 7:36 am	Depart USPS Sort Facility	PHOENIX, AZ 85026
May 22, 2014, 7:12 pm	Processed through USPS Sort Facility	PHOENIX, AZ 85026

Available Actions

USPS Text Tracking™

Email Updates

D.D. = 7/2/14

Track Another Package

What's your tracking (or receipt) number?

Track It

LEGAL

- Privacy Policy ›
- Terms of Use ›
- FOIA ›
- No FEAR Act EEO Data ›

ON USPS.COM

- Government Services ›
- Buy Stamps & Shop ›
- Print a Label with Postage ›
- Customer Service ›
- Delivering Solutions to the Last Mile ›
- Site Index ›

ON ABOUT.USPS.COM

- About USPS Home ›
- Newsroom ›
- USPS Service Alerts ›
- Forms & Publications ›
- Careers ›

OTHER USPS SITES

- Business Customer Gateway ›
- Postal Inspectors ›
- Inspector General ›
- Postal Explorer ›
- National Postal Museum ›



Copyright© 2014 USPS. All Rights Reserved.

NOTICE!!

These documents have been scanned!

Do not place un-scanned documents beneath this notice!

Do not remove this notice from this file!

GPO Jacket No. 560-102
Print Order 61540
Rise Business Services, LLC
Job=AZ15 7/11/2019



Box Number= AZ15156



Claim Begin-End: AMC424557-AMC424559

3 Transfers



AZ15156-8

AMC352947-AMC445064

AMC 424557

RECORDING REQUESTED BY:

(Mail recording to;)

Bruce Schoch

5832 E North St.

Tucson AZ 85712

FOR RECORDER'S USE

UNPATENTED MINING CLAIM QUITCLAIM DEED

NOTICE IS HEREBY GIVEN that Department of Land Transfer Information, Inc., a Wyoming Corporation whose current mailing address is 942 Calle Amanecer, Suite B, San Clemente, CA 92673 (collectively, "GRANTOR"), in consideration of money received and other good and valuable consideration, do hereby remise, release and forever quitclaim to;

Bruce Schoch, whose mailing address is 5832 E North St., Tucson AZ 85712 (collectively, "Grantee"), all rights, title and interest of Grantor, in and to the following mining claim; The CAMPO MINE lode mining claim, AMC424557.

The general course of this claim is East and West and it is situated in the Gila Salt River Meridian, Maricopa County, Arizona.

This claim is 1,500 feet in length and 600 feet in width. This claim runs from the location monument on which this location notice is posted approximately 1,200 feet in an Easterly direction to the East end line and approximately 300 feet in a Southerly direction to the South end line.

This claim is marked by four (4) monuments, one at each corner of the claim. Additionally, there are two (2) end-line markers on each side of the center of the claim. All markers are 4" x 4" wooden posts that are buried 1.5' in the ground and protrude 4.5' above the ground embossed with the name of the claim and its location in relation to the claim.

The location monument on which this notice is posted is situated within Section 13, Township 7N, Range 3W, Gila Salt River Meridian, Maricopa County Arizona and this claim encompasses portions of the following quarter section (s), Township (s) and Range (s); SE 1/4 of SW 1/4 and SW 1/4 of SW 1/4 of Section 13, T7N, R3W, Gila Salt River Meridian, Maricopa County Arizona.

The locality of this claim with reference to some natural object or permanent monument and additional information (if any) concerning its locality are as follows: SE corner of this claim is the SE corner of SE 1/4 of SW 1/4 of Section 13, T7N, R3W.

IN WITNESS WHEREOF, this Mining Claim Quitclaim Deed is executed on September 9, 2013:

DEPARTMENT OF LAND TRANSFER INFORMATION, INC.

[Signature]

Steven L. Cyros, President

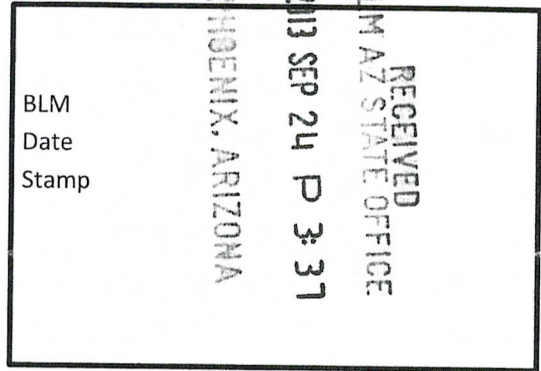
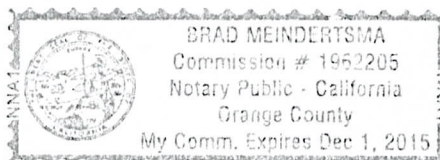
Authorized Officer for DEPARTMENT OF LAND TRANSFER INFORMATION, INC.

STATE OF CALIFORNIA
COUNTY OF ORANGE, SS:

I, Brad Meindertsm, a Notary Public in and for said County and State, hereby certify that Steven L. Cyros, personally appeared before me this day and acknowledged execution of the foregoing as his/her free and voluntary act and deed.

WITNESS my hand and notarial seal this 9 day of September, 2013

[Signature]
Notary Public



BLM
Date
Stamp



DEPARTMENT OF LAND TRANSFER INFORMATION
PROTECTING AMERICA'S RESOURCES

STEVEN L. CYROS
SUPERVISORY FIELD AGENT

942 CALLE AMANECER
BLDG. B / MS 548
SAN CLEMENTE, CA 92673
TEL (949) 366-9484
FAX (949) 366-9945
SCYROS@DLTI.US.COM
WWW.LANDTRANSFER.US.COM

September 20, 2013

Bureau of Land Management
Arizona State Office
One Central Avenue
Suite 800
Phoenix, AZ 85004-4427

RE: Mining Claim Change of Ownership/Quitclaim Deed to be processed

To Whom It May Concern:

Enclosed, please find a Mining Claim Change of Ownership Request in the form of Legal Quitclaim Deed (Notarized) to be processed.

Also attached you will find my check for payment in the amount of \$10.00 for the processing of this Quitclaim Deed. This has already been recorded at the Maricopa County Arizona Recorders Office as required.

You can either return this to me, and I will distribute it to the respective owner, or you can mail it to the individual whose name and address is indicated on the top of the document - whichever you prefer.

Should you need any additional information, please do not hesitate to call on me.

Warmest Regards,

Steven L. Cyros

RECEIVED
BLM AZ STATE OFFICE
2013 SEP 24 P 3:37
PHOENIX, ARIZONA



Steven L. Cyros

942 Calle Amanecer
Bldg. B / MS 548
San Clemente, CA 92673

SANTA ANA CA 926

20 SEP 2013 PM 1 L



RECEIVED
BLM AZ STATE OFFICE
2013 SEP 24 P 3:37
PHOENIX, ARIZONA

Bureau of Land Management
Arizona State Office
One North Central Ave., Suite 800
Phoenix, AZ 85004-4427

85004442700



Steven L. Cyros
942 Calle Amanecer
Bldg. B / MS 548
San Clemente, CA 92673

United States Department of the Interior
Bureau of Land Management
 LANDS/RECREATION & PLANNING
 ONE N CENTRAL AVE
 PHOENIX, AZ 85004 -2203
 Phone: 602-417-9200

Receipt

No: 2891426

Transaction #: 2977754	
Date of Transaction: 10/23/2013	
CUSTOMER:	
DEPARTMENT OF LAND TRANSFER INFORMATION 942 CALLE AMANECER STE B SAN CLEMENTE, CA 92673-6220 US	

LINE #	QTY	DESCRIPTION	REMARKS	UNIT PRICE	TOTAL
1	1.00	LOCATABLE MINERALS / MINING CLAIMS- NOT NEW-UNADJUD, ONE AUTH NO. ONLY / MINING CLAIM MONEY RECEIVED CASES: AMC424557/\$10.00	QCD - 1	- n/a -	10.00
TOTAL:					\$10.00

PAYMENT INFORMATION					
1	AMOUNT:	10.00	POSTMARKED:	N/A	
	TYPE:	CHECK	RECEIVED:	09/24/2013	
	CHECK NO:	4919			
	NAME:	DEPARTMENT OF LAND TRANSFER INFORMATION 942 CALLE AMANECER STE B SAN CLEMENTE CA 92673-6220 US			

REMARKS
TEMPORARY RECEIPT #184520

This receipt was generated by the automated BLM Collections and Billing System and is a paper representation of a portion of the official electronic record contained therein.



DEPARTMENT OF LAND TRANSFER INFORMATION
PROTECTING AMERICA'S RESOURCES

STEVEN L. CYROS
SUPERVISORY FIELD AGENT

942 CALLE AMANEGER
BLDG. B/MS 548
SAN CLEMENTE, CA 92673
TEL (949) 366-9484
FAX (949) 366-9945
SCYROS@DLTI.US.COM
WWW.LANDTRANSFER.US.COM

Amc 424557

August 30, 2013

Bureau of Land Management
Arizona State Office
One Central Avenue
Suite 800
Phoenix, AZ 85004-4427

RE: Mining Claim Change of Ownership/Quitclaim Deed to be processed

To Whom It May Concern:

Enclosed, please find a Mining Claim Change of Ownership Request in the form of Legal Quitclaim Deed (Notarized) to be processed.

Also attached you will find my check for payment in the amount of \$10.00 for the processing of this Quitclaim Deed. This has already been recorded at the Maricopa County Arizona Recorders Office as required.

You can either return this to me, and I will distribute it to the respective owner, or you can mail it to the individual whose name and address is indicated on the top of the document - whichever you prefer.

Should you need any additional information, please do not hesitate to call on me.

Warmest Regards,

Steven L. Cyros

RECEIVED
BLM AZ STATE OFFICE
2013 SEP -4 A 8:46
PHOENIX, ARIZONA

RECORDING REQUESTED BY:

(Mail recording to;)

Mark Miller

59 Brown Chapel Rd

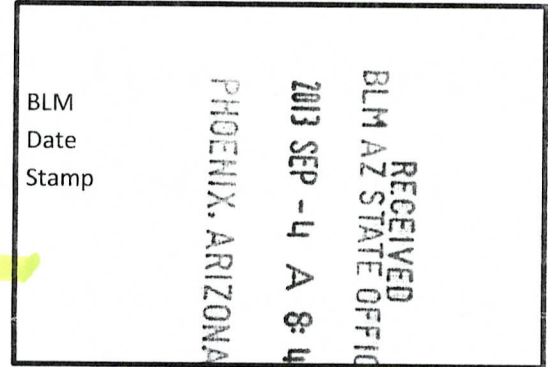
St Cloud, Florida 34769

FOR RECORDER'S USE

UNPATENTED MINING CLAIM QUITCLAIM DEED

NOTICE IS HEREBY GIVEN that Department of Land Transfer Information, Inc., a Wyoming Corporation whose current mailing address is 942 Calle Amanecer, Suite B, San Clemente, CA 92673 (collectively, "GRANTOR"), in consideration of money received and other good and valuable consideration, do hereby remise, release and forever quitclaim to;

Mark Miller, whose mailing address is 59 Brown Chapel Rd, St Cloud, Florida 34769 (collectively, "Grantee"), all rights, title and interest of Grantor, in and to the following mining claim; The **MISTAKE MINE** lode mining claim, **AMC424559**.



The general course of this claim is East and West and it is situated in the Gila Salt River Meridian, Yavapai County, Arizona.

This claim is 1,500 feet in length and 600 feet in width. This claim runs from the location monument on which this location notice is posted approximately 1,200 feet in an Easterly direction to the East end line and approximately 300 feet in a Southerly direction to the South end line.

This claim is marked by four (4) monuments, one at each corner of the claim. Additionally, there are two (2) end-line markers on each side of the center of the claim. All markers are 4" x 4" wooden posts that are buried 1.5' in the ground and protrude 4.5' above the ground embossed with the name of the claim and its location in relation to the claim.

The location monument on which this notice is posted is situated within Section 12, Township 8N, Range 5W, Gila Salt River Meridian, Yavapai County Arizona and this claim encompasses portions of the following quarter section (s), Township (s) and Range (s); NW 1/4 of SE 1/4, NE 1/4 of SE 1/4, SW 1/4 of SE 1/4 and SE 1/4 of SE 1/4 of Section 12, T8N, R5W, Gila Salt River Meridian, Yavapai County Arizona.

The locality of this claim with reference to some natural object or permanent monument and additional information (if any) concerning its locality are as follows: SE corner of this claim is 0 Feet West and 1,130 Feet North of the SE corner of Section 12, T8N, R5W.

IN WITNESS WHEREOF, this Mining Claim Quitclaim Deed is executed on August 28, 2013:

DEPARTMENT OF LAND TRANSFER INFORMATION, INC.


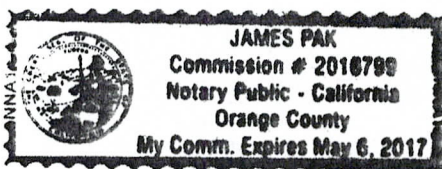
Steven L. Cyros, President

Authorized Officer for DEPARTMENT OF LAND TRANSFER INFORMATION, INC.

STATE OF CALIFORNIA
COUNTY OF ORANGE, SS:

I, James Pak, a Notary Public in and for said County and State, hereby certify that Steven L. Cyros, personally appeared before me this day and acknowledged execution of the foregoing as his/her free and voluntary act and deed.

WITNESS my hand and notarial seal this 28th day of August, 2013.

Notary Public

United States Department of the Interior
Bureau of Land Management
 LANDS/RECREATION & PLANNING
 ONE N CENTRAL AVE
 PHOENIX, AZ 85004 -2203
 Phone: 602-417-9200

Receipt

No: 2875704

Transaction #: 2961767	
Date of Transaction: 09/05/2013	
CUSTOMER:	
STEVEN CYROS 942 CALLE AMANECER STE B SAN CLEMENTE, CA 92673-6220 US	

LINE #	QTY	DESCRIPTION	REMARKS	UNIT PRICE	TOTAL
1	1.00	LOCATABLE MINERALS / MINING CLAIMS- NOT NEW-UNADJUD, ONE AUTH NO. ONLY / MINING CLAIM MONEY RECEIVED CASES: AMC424559/\$10.00	TRF (1)	- n/a -	10.00
TOTAL:					\$10.00

PAYMENT INFORMATION					
1	AMOUNT:	10.00	POSTMARKED:	08/30/2013	
	TYPE:	CHECK	RECEIVED:	09/04/2013	
	CHECK NO:	4909			
	NAME:	DEPARTMENT OF LAND TRANSFER INFORMATION 942 CALLE AMANECER STE B SAN CLEMENTE CA 92673-6220 US			

REMARKS

This receipt was generated by the automated BLM Collections and Billing System and is a paper representation of a portion of the official electronic record contained therein.



Steven L. Cyros

942 Calle Amanecer
Bldg. B / MS 548
San Clemente, CA 92673

SANTA ANA CA 926

30 AUG 2013 PM 12 L



RECEIVED
BLM AZ STATE OFFICE
2013 SEP -14 A 8:46
PHOENIX, ARIZONA

Bureau of Land Management
Arizona State Office
One North Central Ave., Suite 800
Phoenix, AZ 85004-4427

85004442700



Steven L. Cyros
942 Calle Amanecer
Bldg. B / MS 548
San Clemente, CA 92673

RECORDING REQUESTED BY:

(Mail recording to;)

Kriss Baker

253 Knapp Lane

Knox Dale PA. 15847

PO Box 153

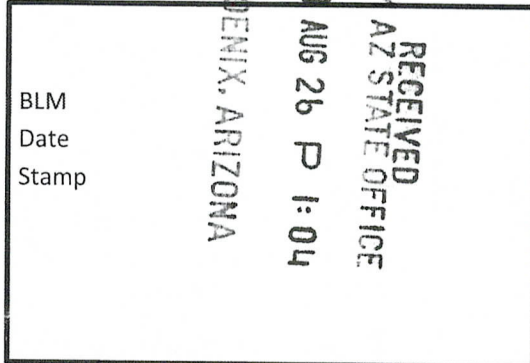
Amc 424557

FOR RECORDER'S USE

UNPATENTED MINING CLAIM QUITCLAIM DEED

NOTICE IS HEREBY GIVEN that Department of Land Transfer Information, Inc., a Wyoming Corporation whose current mailing address is 942 Calle Amanecer, Suite B, San Clemente, CA 92673 (collectively, "GRANTOR"), in consideration of money received and other good and valuable consideration, do hereby remise, release and forever quitclaim to;

Kriss Baker, whose mailing address is 253 Knapp Lane, Knox Dale, PA 15847 (collectively, "Grantee"), all rights, title and interest of Grantor, in and to the following mining claim; The ESTELLA lode mining claim, AMC424558.



The general course of this claim is East and West and it is situated in the Gila Salt River Meridian, Yavapai County, Arizona.

This claim is 1,500 feet in length and 600 feet in width. This claim runs from the location monument on which this location notice is posted approximately 1,200 feet in an Easterly direction to the East end line and approximately 300 feet in a Southerly direction to the South end line.

This claim is marked by four (4) monuments, one at each corner of the claim. Additionally, there are two (2) end-line markers on each side of the center of the claim. All markers are 4" x 4" wooden posts that are buried 1.5' in the ground and protrude 4.5' above the ground embossed with the name of the claim and its location in relation to the claim.

The location monument on which this notice is posted is situated within Section 18, Township 8N, Range 4W, Gila Salt River Meridian, Yavapai County Arizona and this claim encompasses portions of the following quarter section (s), Township (s) and Range (s); SE 1/4 of NE 1/4 and SW 1/4 of NE 1/4 of Section 18, T8N, R4W, Gila Salt River Meridian, Yavapai County Arizona.

The locality of this claim with reference to some natural object or permanent monument and additional information (if any) concerning its locality are as follows: SE corner of this claim is the SE corner of the SE 1/4 of NE 1/4 of Section 18, T8N, R4W.

IN WITNESS WHEREOF, this Mining Claim Quitclaim Deed is executed on August 21, 2013:

DEPARTMENT OF LAND TRANSFER INFORMATION, INC.

Signature of Steven L. Cyros

Steven L. Cyros, President

Authorized Officer for DEPARTMENT OF LAND TRANSFER INFORMATION, INC.

STATE OF CALIFORNIA
COUNTY OF ORANGE, SS:

I, Brad Meindertsmas, a Notary Public in and for said County and State, hereby certify that Steven L. Cyros, personally appeared before me this day and acknowledged execution of the foregoing as his/her free and voluntary act and deed.

WITNESS my hand and notarial seal this 21 day of August, 2013.

Signature of Brad Meindertsmas
Notary Public



Entered Refund \$90. (TS)





DEPARTMENT OF LAND TRANSFER INFORMATION

PROTECTING AMERICA'S RESOURCES

STEVEN L. CYROS
SUPERVISORY FIELD AGENT

942 CALLE AMANECER
BLDG. B / MS 548
SAN CLEMENTE, CA 92673
TEL (949) 366-9484
FAX (949) 366-9945
SCYROS@DLTI.US.COM
WWW.LANDTRANSFER.US.COM

August 22, 2013

Bureau of Land Management
Arizona State Office
One Central Avenue
Suite 800
Phoenix, AZ 85004-4427

RE: Mining Claim Change of Ownership/Quitclaim Deed to be processed

To Whom It May Concern:

Enclosed, please find a Mining Claim Change of Ownership Request in the form of Legal Quitclaim Deed (Notarized) to be processed.

Also attached you will find my check for payment in the amount of \$10.00 for the processing of this Quitclaim Deed. This has already been recorded at the Maricopa County Arizona Recorders Office as required.

You can either return this to me, and I will distribute it to the respective owner, or you can mail it to the individual whose name and address is indicated on the top of the document – whichever you prefer.

Should you need any additional information, please do not hesitate to call on me.

Warmest Regards,

Steven L. Cyros

RECEIVED
BLM AZ STATE OFFICE
2013 AUG 26 P 1:04
PHOENIX, ARIZONA

RECEIVED
SEP 06 2013



Steven L. Cyros

942 Calle Amanecer
Bldg. B / MS 548
San Clemente, CA 92673

SANTA ANA CA 926

22 AUG 2013 PM 9 L



RECEIVED
BLM AZ STATE OFFICE

2013 AUG 26 P 1:08

PHOENIX, ARIZONA

Bureau of Land Management
Arizona State Office
One North Central Ave., Suite 800
Phoenix, AZ 85004-4427

85004442700



Steven L. Cyros
942 Calle Amanecer
Bldg. B / MS 548
San Clemente, CA 92673

United States Department of the Interior
Bureau of Land Management
 LANDS/RECREATION & PLANNING
 ONE N CENTRAL AVE
 PHOENIX, AZ 85004 -2203
 Phone: 602-417-9200

Receipt

No: 2865448

Transaction #: 2951363	
Date of Transaction: 08/27/2013	
CUSTOMER:	
DEPARTMENT OF LAND TRANSFER INFORMATION 942 CALLE AMANECER STE B SAN CLEMENTE, CA 92673-6220 US	

LINE #	QTY	DESCRIPTION	REMARKS	UNIT PRICE	TOTAL
1	1.00	LOCATABLE MINERALS / MINING CLAIMS- NOT NEW-UNADJUD, ONE AUTH NO. ONLY / MINING CLAIM MONEY RECEIVED CASES: AMC424558/\$100.00	QCD - 1	- n/a -	100.00
TOTAL:					\$100.00

PAYMENT INFORMATION					
1	AMOUNT:	100.00	POSTMARKED:	08/22/2013	
	TYPE:	CHECK	RECEIVED:	08/26/2013	
	CHECK NO:	4898			
	NAME:	DEPARTMENT OF LAND TRANSFER INFORMATION 942 CALLE AMANECER STE B SAN CLEMENTE CA 92673-6220 US			

REMARKS

This receipt was generated by the automated BLM Collections and Billing System and is a paper representation of a portion of the official electronic record contained therein.

Authorized Date 11/01/2013

Instructions to Accounts AZ BLM REFUND FOR \$90 OVERPAYMENT TO DEPT OF
LAND TRANSFER INFO, AMC424558, RECEIPT #2865448,
CONTACT TSMITH 602-417-9355

Login ID 203

Entry Date 11/01/2013

Total Amount \$90.00

**United States Department of the Interior
Bureau of Land Management
LANDS/RECREATION & PLANNING
ONE N CENTRAL AVE
PHOENIX, AZ 85004 -2203
Phone: 602-417-9200**

Receipt

*Lead -
Amc 424557*

No: 2865448

Transaction #: 2951363	
Date of Transaction: 08/27/2013	
CUSTOMER:	
DEPARTMENT OF LAND TRANSFER INFORMATION 942 CALLE AMANECER STE B SAN CLEMENTE, CA 92673-6220 US	

LINE #	QTY	DESCRIPTION	REMARKS	UNIT PRICE	TOTAL
1	1.00	LOCATABLE MINERALS / MINING CLAIMS- NOT NEW-UNADJUD, ONE AUTH NO. ONLY / MINING CLAIM MONEY RECEIVED CASES: AMC424558/\$100.00	QCD - 1	- n/a -	100.00
TOTAL:					\$100.00

PAYMENT INFORMATION					
1	AMOUNT:	100.00	POSTMARKED:	08/22/2013	
	TYPE:	CHECK	RECEIVED:	08/26/2013	
	CHECK NO:	4898			
	NAME:	DEPARTMENT OF LAND TRANSFER INFORMATION 942 CALLE AMANECER STE B SAN CLEMENTE CA 92673-6220 US			

REMARKS

This receipt was generated by the automated BLM Collections and Billing System and is a paper representation of a portion of the official electronic record contained therein.

\$100 or \$90 ?

Need to Refund \$90 over pmt

NOTICE!!

These documents have been scanned!

Do not place un-scanned documents beneath this notice!

Do not remove this notice from this file!

GPO Jacket No. 560-102
Print Order 61540
Rise Business Services, LLC
Job=AZ15 7/11/2019



Box Number= AZ15156



Claim Begin-End: AMC424557-AMC424559

4 Annual Filings



AZ15156-8

AMC352947-AMC445064

DEPARTMENT OF THE INTERIOR
BUREAU OF LAND MANAGEMENT
MINING CLAIMS

Run Date/Time: 9/11/2018

MC Maintenance Fees Paid Through the BLM Pay Portal
(by Date Paid)

Page 499 Of 723

CBS Receipt: 4250873

Printed For Lead File # AMC424557

Agency Tracking ID: 1535624130

Assessment Year: 2019

Paid On: 8/30/2018

Number of BLM Serial Nr: 1

Total Amount Paid: \$155.00

Claim Name	BLM Serial No	Lead File No	Amount Paid
ESTELLA MINE	AMC424558	AMC424557	\$155.00

**United States Department of the Interior
Bureau of Land Management
BUSINESS & SUPPORT SVCS DIV
ONE N CENTRAL AVE SUITE 800
PHOENIX, AZ 85004 -4427
Phone: 602-417-9200**

Receipt

No: 4250873

Transaction #: 4366381	
Date of Transaction: 08/30/2018	
CUSTOMER:	
KRISS BAKER PO BOX 153 KNOX DALE,PA 15847 US	

LINE #	QTY	DESCRIPTION	REMARKS	UNIT PRICE	TOTAL
1	1.00	LOCATABLE MINERALS / MINING CLAIMS- NOT NEW-UNADJUD, ONE AUTH NO. ONLY / MINING CLAIM MONEY RECEIVED CASES: AMC424558/\$155.00		- n/a -	155.00
TOTAL:					\$155.00

PAYMENT INFORMATION			
NOTE: Items will appear on credit card statement as "BLM O Mining Claim".			
1	AMOUNT:	155.00	POSTMARKED: N/A
	TYPE:	CREDIT CARD	RECEIVED: 08/30/2018
	NAME:	KRISS BAKER PO BOX 153 KNOX DALE PA 15847 US	
	CARD NO:	XXXXXXXXXXXX0308	AUTH CODE: 386789
	NAME ON CARD:	KRISS BAKER	
	SIGNATURE:		

REMARKS

This receipt was generated by the automated BLM Collections and Billing System and is a paper representation of a portion of the official electronic record contained therein.

Run Date: 08/28/17

Run Time: 12:44 PM

**DEPARTMENT OF THE INTERIOR
BUREAU OF LAND MANAGEMENT
MINING CLAIMS**

MC Maintenance Fees Paid Through the BLM Pay Portal

CBS Receipt: 3951202

Printed For Lead File # AMC424557

Agency Tracking ID: 1503399270

Assessment Year: 2018

Number of BLM Serial Nr: 1

Paid On: 08/22/2017

Total Amount Paid: \$155.00

Claim Name	BLM Serial No	Lead File No	Amount Paid
ESTELLA MINE	AMC424558	AMC424557	\$155.00

United States Department of the Interior
Bureau of Land Management
 BUSINESS & SUPPORT SVCS DIV
 ONE N CENTRAL AVE SUITE 800
 PHOENIX, AZ 85004 -4427
 Phone: 602-417-9200

Receipt

No: 3951202

Transaction #: 4060932	
Date of Transaction: 08/22/2017	
CUSTOMER:	
	KRISS BAKER PO BOX 153 KNOX DALE,PA 15847 US

LINE #	QTY	DESCRIPTION	REMARKS	UNIT PRICE	TOTAL
1	1.00	LOCATABLE MINERALS / MINING CLAIMS- NOT NEW-UNADJUD,ONE AUTH NO. ONLY / MINING CLAIM MONEY RECEIVED CASES: AMC424558/\$155.00		- n/a -	155.00
TOTAL:					\$155.00

PAYMENT INFORMATION			
NOTE: Items will appear on credit card statement as "BLM O Mining Claim".			
1	AMOUNT:	155.00	POSTMARKED: N/A
	TYPE:	CREDIT CARD	RECEIVED: 08/22/2017
	NAME:	KRISS BAKER PO BOX 153 KNOX DALE PA 15847 US	
	CARD NO:	XXXXXXXXXXXX0308	AUTH CODE: 230477
	NAME ON CARD:	KRISS BAKER	
	EXPIRES:	04/2021	
	SIGNATURE:		

REMARKS

This receipt was generated by the automated BLM Collections and Billing System and is a paper representation of a portion of the official electronic record contained therein.

424557

UNITED STATES
DEPARTMENT OF THE INTERIOR
BUREAU OF LAND MANAGEMENT

CREDIT CARD PAYMENT
For Mining Claim Maintenance Fee

THIS IS A CHANGE OF ADDRESS

TELEPHONE SUBMISSION - ACCURACY OF THE BELOW INFORMATION IS THE RESPONSIBILITY OF THE CLAIMANT/OWNER

NAME Mark Miller
ADDRESS 59 Brown Chapel Rd
CITY St Cloud STATE FL ZIP 34769
PHONE # 321 - 624 3387

SEND RECEIPT TO Above address
 Other (Include Name and Mailing Address):

AMC NUMBER 424559 CLAIM/SITE NAME Mistake Mine

1 # of Claim/Site
x 155.00 Each
\$ _____ Total Charged EG (INITIALS)

RECEIPT # _____

DATE STAMP

RECEIVED
BLM AZ STATE OFFICE
2017 JUL 12 A 9:34
PHOENIX, ARIZONA

***** FOR OFFICIAL USE ONLY *****
DATE _____ INITIALS _____ VERIFIED _____

ENTERED
JUL 13 2017
BY: Ram

United States Department of the Interior
Bureau of Land Management
 DIV OF LANDS, MINRLS & ENERGY
 ONE N CENTRAL AVE
 PHOENIX, AZ 85004 -4427
 Phone: 602-417-9200

Receipt

No: 3885865

Transaction #: 3995062	
Date of Transaction: 07/12/2017	
CUSTOMER:	
MARK MILLER 59 BROWN CHAPEL RD SAINT CLOUD,FL 34769-1927 US	

LINE #	QTY	DESCRIPTION	REMARKS	UNIT PRICE	TOTAL
1	1.00	LOCATABLE MINERALS / MINING CLAIMS- NOT NEW-UNADJUD,ONE AUTH NO. ONLY / MINING CLAIM MONEY RECEIVED CASES: AMC424559/\$155.00	2018 MAINT (1)	- n/a -	155.00
TOTAL:					\$155.00

PAYMENT INFORMATION			
NOTE: Items will appear on credit card statement as "Bureau of Land Mgmt CO".			
1	AMOUNT:	155.00	POSTMARKED: N/A
	TYPE:	CREDIT CARD	RECEIVED: 07/12/2017
	NAME:	MILLER, MARK 59 BROWN CHAPEL RD SAINT CLOUD FL 34769-1927 US	
	CARD NO:	XXXXXXXXXXXX3749	AUTH CODE: 07218G
	NAME ON CARD:	KELLI JOWERS	
	EXPIRES:	05/2018	
	SIGNATURE:		

REMARKS

This receipt was generated by the automated BLM Collections and Billing System and is a paper representation of a portion of the official electronic record contained therein.

UNITED STATES
DEPARTMENT OF THE INTERIOR
BUREAU OF LAND MANAGEMENT

424557

CREDIT CARD PAYMENT
For Mining Claim Maintenance Fee

THIS IS A CHANGE OF ADDRESS

TELEPHONE SUBMISSION - ACCURACY OF THE BELOW INFORMATION IS THE RESPONSIBILITY OF THE CLAIMANT/OWNER

NAME Mark Miller
ADDRESS 59 Brown Chapel Rd
CITY St Cloud STATE FL ZIP 34769
PHONE # 407 - 957 6321

SEND RECEIPT TO Above address
 Other (Include Name and Mailing Address):

AMC NUMBER
424559

CLAIM/SITE NAME
Mistake Mine

1 # of Claim/Site
x 155.00 Each
\$ 155 Total Charged EM (INITIALS)

RECEIPT # 3577718

DATE STAMP

ENTERED
JUN 06 2016
BY: RAM

2016 JUN -3 A 10:54
RECEIVED

***** FOR OFFICIAL USE ONLY *****
DATE _____ INITIALS _____ VERIFIED _____

United States Department of the Interior
Bureau of Land Management
 DIV OF LANDS, MINRLS & ENERGY
 ONE N CENTRAL AVE
 PHOENIX, AZ 85004 -4427
 Phone: 602-417-9200

Receipt

No: 3577718

Transaction #: 3680660	
Date of Transaction: 06/03/2016	
CUSTOMER:	
MARK MILLER 59 BROWN CHAPEL RD SAINT CLOUD,FL 34769-1927 US	

LINE #	QTY	DESCRIPTION	REMARKS	UNIT PRICE	TOTAL
1	1.00	LOCATABLE MINERALS / MINING CLAIMS- NOT NEW-UNADJUD,ONE AUTH NO. ONLY / MINING CLAIM MONEY RECEIVED CASES: AMC424559/\$155.00	2017 MAINT (1)	- n/a -	155.00
TOTAL:					\$155.00

PAYMENT INFORMATION			
NOTE: Items will appear on credit card statement as "Bureau of Land Mgmt CO".			
1	AMOUNT:	155.00	POSTMARKED: N/A
	TYPE:	CREDIT CARD	RECEIVED: 06/03/2016
	NAME:	MILLER, MARK 59 BROWN CHAPEL RD SAINT CLOUD FL 34769-1927 US	
	CARD NO:	XXXXXXXXXXXX3591	AUTH CODE: 01593E
	NAME ON CARD:	RAWL PURCELL	
	EXPIRES:	05/2018	
	SIGNATURE:		

REMARKS

This receipt was generated by the automated BLM Collections and Billing System and is a paper representation of a portion of the official electronic record contained therein.

Run Date: 08/25/16

Run Time: 05:50 AM

**DEPARTMENT OF THE INTERIOR
BUREAU OF LAND MANAGEMENT
MINING CLAIMS**

MC Maintenance Fees Paid Through the BLM Pay Portal

CBS Receipt: 3620982

Printed For Lead File # **AMC424557**

Agency Tracking ID: 1470209047

Assessment Year: 2017

Number of BLM Serial Nr: 1

Paid On: 08/03/2016

Total Amount Paid: \$155.00

Claim Name	BLM Serial No	Lead File No	Amount Paid
ESTELLA MINE	AMC424558	AMC424557	\$155.00

United States Department of the Interior

Bureau of Land Management

BUSINESS & SUPPORT SVCS DIV

ONE N CENTRAL AVE SUITE 800

PHOENIX, AZ 85004 -4427

Phone: (602) 417-9200

Receipt

No: 3620982

Transaction #: 3724660	
Date of Transaction: 08/03/2016	
CUSTOMER:	
	KRISS BAKER PO BOX 153 KNOX DALE, PA 15847 US

LINE #	QTY	DESCRIPTION	REMARKS	UNIT PRICE	TOTAL
1	1.00	LOCATABLE MINERALS / MINING CLAIMS- NOT NEW-UNADJUD, ONE AUTH NO. ONLY / MINING CLAIM MONEY RECEIVED CASES: AMC424558/\$155.00		- n/a -	155.00
TOTAL:					\$155.00

PAYMENT INFORMATION					
NOTE: Items will appear on credit card statement as "BLM O Mining Claim".					
1	AMOUNT:	155.00	POSTMARKED:	N/A	
	TYPE:	CREDIT CARD	RECEIVED:	08/03/2016	
	NAME:	KRISS BAKER PO BOX 153 KNOX DALE PA 15847 US			
	CARD NO:	XXXXXXXXXXXX8997	AUTH CODE:	003453	
	NAME ON CARD:	KRISS BAKER			
	EXPIRES:	10/2018			
	SIGNATURE:				

REMARKS

This receipt was generated by the automated BLM Collections and Billing System and is a paper representation of a portion of the official electronic record contained therein.

**United States Department of the Interior
Bureau of Land Management
BUSINESS & SUPPORT SVCS DIV
ONE N CENTRAL AVE SUITE 800
PHOENIX, AZ 85004 -4427
Phone: (602) 417-9200**

Receipt

No: 3359896

Transaction #: 3457879	
Date of Transaction: 08/05/2015	
CUSTOMER:	
	KRISS BAKER PO BOX 153 KNOX DALE,PA 15847 US

LINE #	QTY	DESCRIPTION	REMARKS	UNIT PRICE	TOTAL
1	1.00	LOCATABLE MINERALS / MINING CLAIMS- NOT NEW-UNADJUD,ONE AUTH NO. ONLY / MINING CLAIM MONEY RECEIVED CASES: AMC424558/\$155.00		- n/a -	155.00
TOTAL:					\$155.00

PAYMENT INFORMATION			
NOTE: Items will appear on credit card statement as "BLM O Mining Claim".			
1	AMOUNT:	155.00	POSTMARKED: N/A
	TYPE:	CREDIT CARD	RECEIVED: 08/05/2015
	NAME:	KRISS BAKER PO BOX 153 KNOX DALE PA 15847 US	
	CARD NO:	XXXXXXXXXXXX8997	AUTH CODE: 005645
	NAME ON CARD:	KRISS BAKER	
	EXPIRES:	10/2015	
	SIGNATURE:		

REMARKS

This receipt was generated by the automated BLM Collections and Billing System and is a paper representation of a portion of the official electronic record contained therein.

Run Date: 08/12/15

Run Time: 08:37 AM

**DEPARTMENT OF THE INTERIOR
BUREAU OF LAND MANAGEMENT
MINING CLAIMS**

MC Maintenance Fees Paid Through the BLM Pay Portal

CBS Receipt: 3359896

Printed For Lead File # AMC424557

Agency Tracking ID: 1438818257

Assessment Year: 2016

Number of BLM Serial Nr: 1

Paid On: 08/05/2015

Total Amount Paid: \$155.00

Claim Name	BLM Serial No	Lead File No	Amount Paid
ESTELLA MINE	AMC424558	AMC424557	\$155.00

Run Date: 08/13/14

9

Run Time: 03:20 PM

424557

**DEPARTMENT OF THE INTERIOR
BUREAU OF LAND MANAGEMENT
MINING CLAIMS**

MC Maintenance Fees Paid Through the BLM Pay Portal

CBS Receipt: 3096008

Agency Tracking ID: 1838046375

Assessment Year: 2015

Paid On : 08/07/2014

Number of BLM Serial Nr: 1

Total Amount Paid: \$155.00

Claim Name	BLM Serial No	Lead File No	Case Type	Amount Paid
ESTELLA MINE	AMC424558	AMC424557	384101	\$155.00

United States Department of the Interior
Bureau of Land Management
 BUSINESS & SUPPORT SVCS DIV
 ONE N CENTRAL AVE SUITE 800
 PHOENIX, AZ 85004 -4427
 Phone: (602) 417-9200

Receipt

No: 3096008

Transaction #: 3187489	
Date of Transaction: 08/07/2014	
CUSTOMER:	
	KRISS BAKER PO BOX 153 KNOX DALE, PA 15847

LINE #	QTY	DESCRIPTION	REMARKS	UNIT PRICE	TOTAL
1	1.00	LOCATABLE MINERALS / MINING CLAIMS- NOT NEW-UNADJUD, ONE AUTH NO. ONLY / MINING CLAIM MONEY RECEIVED CASES: AMC424558/\$155.00		- n/a -	155.00
TOTAL:					\$155.00

PAYMENT INFORMATION			
NOTE: Items will appear on credit card statement as "BLM Denver, Colorado".			
1	AMOUNT:	155.00	POSTMARKED: N/A
	TYPE:	CREDIT CARD	RECEIVED: 08/07/2014
	NAME:	KRISS BAKER PO BOX 153 KNOX DALE PA 15847	
	CARD NO:	XXXXXXXXXXXX8997	AUTH CODE: 007935
	NAME ON CARD:	KRISS BAKER	
	EXPIRES:	10/2015	
	SIGNATURE:		

REMARKS

This receipt was generated by the automated BLM Collections and Billing System and is a paper representation of a portion of the official electronic record contained therein.



AMC 424557

UNITED STATES
DEPARTMENT OF THE INTERIOR
BUREAU OF LAND MANAGEMENT
**MAINTENANCE FEE PAYMENT FORM FOR
LODE CLAIMS, MILL SITES, AND TUNNEL SITES**

Remitter Name: MARK A. Miller
Mailing Address: 59 Brown Chapel Rd.
City, State, Zip: St. Cloud FL 34769

Check here if this is a change of address.

FOR COUNTY RECORDER'S USE

No. of claims/sites 1
x \$140 per claim/site

Total due BLM \$ 280.00
MAKING A TWO 1/2 PAYMENT

1. The maintenance fee may be paid by cash, check, money order, Bureau of Land Management (BLM) Declining Deposit Account, or credit card (VISA, American Express, Discover, or MasterCard). Payments must be remitted to the BLM State Office where your claim or site is recorded and received on or before September 1. If the payment is mailed, the envelope must be postmarked by a bona fide delivery service on or before September 1 and received at the proper BLM State Office within 15 calendar days after the due date. Payments may also be made by telephone using a credit card. A complete listing of BLM State Offices with their addresses and phone numbers can be found at <http://www.blm.gov>.

2. The maintenance fee for the following claim(s)/site(s) applies to the assessment year 2014-2015/2016

CLAIM/SITE NAME	BLM SERIAL NO.
Mistake Mine	AMC424557

2014 JAN 21 PM 3:52
PHOENIX, ARIZONA
RECEIVED
BLM AZ STATE OFFICE

Use a separate sheet for additional claim/site names, serial numbers, and claimant names and addresses.

(Continued on page 2)

ENTERED
JAN 24 2014
BY: *JM*

Receipt #2954626

INSTRUCTIONS

1. This is an optional form that may be used to satisfy the requirements for the Bureau of Land Management (BLM) under the provisions of 43 U.S.C. §1744 and 30 U.S.C. §28f and the regulations thereunder (43 CFR part 3834). Since local and State laws may vary, you should contact your local and State agencies where the claims are located to ensure all applicable laws and requirements are satisfied.
2. This form should be used to pay the maintenance fee for lode mining claims, mill sites, and tunnel sites only. To pay the maintenance fee for placer mining claims, use Form 3830-5a.
3. Complete the section for the number of claims and the amount being remitted to the BLM.
4. Enter the year in paragraph 2 for the applicable assessment year.
5. List all mining claim or site names and the BLM serial number associated to the claim or site, if the BLM has notified you what the serial number is. Every attempt should be made to include the current BLM serial number for each claim or site listed.
6. The name and current mailing addresses of the person paying the maintenance fee(s) should be listed at the top of the form. If this is a change of address for a claimant, that should also be noted.
7. If needed, an additional sheet can be used to continue listing claim and site names and BLM serial numbers, or the name and current mailing address of additional claimants.
8. If paying by credit card, you must complete the following credit card information on page 3: (a) exact name on the face of the credit card; (b) amount paid; (c) type of card; (d) credit card number; (e) expiration date of the card; and (f) telephone number. You must also sign on page 3 to show authorization to charge the credit card.

NOTICES

THE PRIVACY ACT and 43 CFR 2.48(d) require that you be furnished with the following information in connection with the information requested by this form.

AUTHORITY: 30 U.S.C. 28f and 43 CFR part 3834 permit collection of the information requested by this form.

PRINCIPAL PURPOSE: The BLM will use the information you provide to record the annual maintenance fee payment for the claims and sites listed and to verify that payment has been made in accordance with 30 U.S.C. 28f and 43 CFR part 3834.

ROUTINE USES: The BLM will only disclose this information in accordance with the provisions at 43 CFR 2.56(b) and (c).

EFFECT OF NOT PROVIDING INFORMATION: Disclosure of the requested information is required by 30 U.S.C. 28f and 43 CFR part 3834 for claimants paying the annual maintenance fee. The use of this specific form when paying the maintenance fee is optional. However, when paying the maintenance fee, it is the requested information on this form that is required to be submitted along with the fee. Failure to submit all the required information will delay the BLM's processing of the information and may preclude the BLM's acceptance of the maintenance fee payment, which may result in forfeiture of the mining claim(s) or site(s) by the claimant.

RECEIVED
BLM AZ STATE OFFICE
2014 JAN 21 PM 3: 52
PHOENIX, ARIZONA

59 Brown Chapel Rd.
St. Cloud FL 34769

RECEIVED
BLM AZ STATE OFFICE

2014 JAN 21 PM 3:11

PHOENIX, ARIZONA

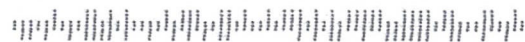
ORLANDO FL 328

17 JAN 2014 PM 5:11



Arizona State Office
One North Central AVE Ste 800
Phoenix, AZ 85004-4427

85004442700



United States Department of the Interior
Bureau of Land Management
 LANDS/RECREATION & PLANNING
 ONE N CENTRAL AVE
 PHOENIX, AZ 85004 -2203
 Phone: 602-417-9200

Receipt

No: 2954626

Transaction #: 3042555	
Date of Transaction: 01/23/2014	
CUSTOMER:	
MARK MILLER 59 BROWN CHAPEL RD SAINT CLOUD,FL 34769-1927 US	

LINE #	QTY	DESCRIPTION	REMARKS	UNIT PRICE	TOTAL
1	1.00	LOCATABLE MINERALS / MINING CLAIMS-NOT NEW-UNADJUD,ONE AUTH NO. ONLY / MINING CLAIM MONEY RECEIVED CASES: AMC424559/\$280.00	MAINT FEE PYMNT (1) 2014/2015 <i>2015/2016</i>	- n/a -	280.00
TOTAL:					\$280.00

PAYMENT INFORMATION			
NOTE: Items will appear on credit card statement as "Bureau of Land Mgmt CO".			
1	AMOUNT:	280.00	POSTMARKED: N/A
	TYPE:	CREDIT CARD	RECEIVED: 01/21/2014
	NAME:	MILLER, MARK 59 BROWN CHAPEL RD SAINT CLOUD FL 34769-1927 US	
	CARD NO:	XXXXXXXXXXXX9526	AUTH CODE: 02310R
	NAME ON CARD:	MARK MILLER	
	EXPIRES:	01/2017	
	SIGNATURE:		

REMARKS

This receipt was generated by the automated BLM Collections and Billing System and is a paper representation of a portion of the official electronic record contained therein.

United States Department of the Interior
Bureau of Land Management
 LANDS/RECREATION & PLANNING
 ONE N CENTRAL AVE
 PHOENIX, AZ 85004 -2203
 Phone: 602-417-9200

Receipt

530
Nothing entered

No: 3099290

Transaction #: 3190818	
Date of Transaction: 08/12/2014	
CUSTOMER:	
MARK MILLER 59 BROWN CHAPEL RD SAINT CLOUD, FL 34769-1927 US	

LINE #	QTY	DESCRIPTION	REMARKS	UNIT PRICE	TOTAL
1	1.00	LOCATABLE MINERALS / MINING CLAIMS-NOT NEW-UNADJUD, ONE AUTH NO. ONLY / MINING CLAIM MONEY RECEIVED CASES: AMC424559/\$30.00	ADDITIONAL MAINT FEES	- n/a -	30.00
TOTAL:					\$30.00

PAYMENT INFORMATION					
1	AMOUNT:	30.00	POSTMARKED:	08/11/2014	
	TYPE:	CHECK	RECEIVED:	08/11/2014	
	CHECK NO:	908			
	NAME:	MILLER, MARK A 59 BROWN CHAPEL RD SAINT CLOUD FL 34769-1927 US			

REMARKS

This receipt was generated by the automated BLM Collections and Billing System and is a paper representation of a portion of the official electronic record contained therein.

AMC 424557

July 29, 2014

United States Department of the Interior
Bureau of Land Management
Arizona State Office
One N Central Avenue Suite 800
Phoenix AZ 85004

RE: Wickenburg Mining Claim, **Mistake Mine**, Yavapai County, AZ Serial #AMC424559

To whom it may concern;

I have received your notice of the increase in maintenance fees for mining claims, which is included. I have visited your site which shows that there is a balance due of 155.00 for 2015 tax year due Sept 2014. However, I should have only showed a balance due of \$15.00 for 2015 tax due by Sept 2014 and \$15.00 for 2016 tax due by Sept 2015 for a total of \$30.00.

After pulling and reviewing my receipt #2954626 for \$280.00 received by your department Jan 21, 2014, I noticed the years of assessment showed 2014 and 2015. I believe this may be incorrect as the years of assessment should have showed 2015 and 2016 due in 2014 and 2015. I need to confirm and clarify what has been paid and my understanding of such, after the application of the \$30.00 check included herein.

I have included with this letter a copy of:

- The notice of fee increase
- Copy of the receipt
- A check for \$30.00 to pay the increase for 2 years

8-4-14
(NO CHECK RECEIVED)
PB

- called Claimant @ 3:19pm
- left a message to Return my call.
PB

Thank you for your time and assistance and I apologize for my confusion.

Sincerely,



Mark Miller

RECEIVED
BLM AZ STATE OFFICE
2014 AUG -4 P 2:16
PHOENIX, ARIZONA



United States Department of the Interior



BUREAU OF LAND MANAGEMENT
Arizona State Office
One North Central Avenue, Suite 800
Phoenix, Arizona 85004-4427
www.blm.gov/az/

IMPORTANT NOTICE

ANNUAL MAINTENANCE FEES AND MINING CLAIM LOCATION FEES HAVE INCREASED

Effective June 30, 2014, the annual maintenance fee for mining claims increased from \$140 to \$155 per claim for lode mining claims, mill sites or tunnel sites; and from \$140 to \$155 for each 20 acres or portion thereof for each placer mining claim.

The increased maintenance fee will be required for the 2015 assessment year and is due on or before September 1, 2014.

If you have already paid your 2015 maintenance fee payment, you must send in the additional \$15 per claim, prior to September 1, 2014. (Placer mining claims over 20 acres must send in an additional \$15 per 20 acres or portion thereof.)

Also, the location fee for new mining claims has increased from \$34 to \$37. For new mining claims located on or after September 1, 2014, the cost will be \$212 per mining claim, plus \$155 per additional 20 acres or portion thereof for placer mining claims. This includes a \$37 location fee, \$155 maintenance fee, and \$20 processing fee.

All other mining claim fees will remain the same at this time.

*The fee adjustment is published in the Federal Register dated June 30, 2014. The text is accessible on the Federal Register website (www.federalregister.gov) and is available for public viewing at the Office of the Federal Register.

NEW!!! NOW AVAILABLE!!!
PAY YOUR ANNUAL MINING CLAIM MAINTENANCE FEES
ON-LINE

GO TO: www.blm.gov/payportal/home.htm

For questions please contact our Public Room at 602-417-9200.

RECEIVED
BLM ARIZONA STATE OFFICE
2014 AUG -4 P 2: 16
PHOENIX, ARIZONA

United States Department of the Interior
Bureau of Land Management
 LANDS/RECREATION & PLANNING
 ONE N CENTRAL AVE
 PHOENIX, AZ 85004 -2203
 Phone: 602-417-9200

Receipt

No: 2954626

Transaction #: 3042555	
Date of Transaction: 01/23/2014	
CUSTOMER:	
MARK MILLER 59 BROWN CHAPEL RD SAINT CLOUD, FL 34769-1927 US	

LINE #	QTY	DESCRIPTION	REMARKS	UNIT PRICE	TOTAL
1	1.00	LOCATABLE MINERALS / MINING CLAIMS-NOT NEW-UNADJUD, ONE AUTH NO. ONLY / MINING CLAIM MONEY RECEIVED CASES: AMC424559/\$280.00	MAINT FEE PYMNT (1) 2014/2015	- n/a -	280.00
TOTAL:					\$280.00

PAYMENT INFORMATION			
NOTE: Items will appear on credit card statement as "Bureau of Land Mgmt CO".			
1	AMOUNT:	280.00	POSTMARKED: N/A
	TYPE:	CREDIT CARD	RECEIVED: 01/21/2014
	NAME:	MILLER, MARK 59 BROWN CHAPEL RD SAINT CLOUD FL 34769-1927 US	
	CARD NO:	XXXXXXXXXXXX9526	AUTH CODE: 02310R
	NAME ON CARD:	MARK MILLER	
	EXPIRES:	01/2017	
	SIGNATURE:		

REMARKS

This receipt was generated by the automated BLM Collections and Billing System and is a paper representation of a portion of the official electronic record contained therein.

RECEIVED
 BLM AZ STATE OFFICE
 2014 AUG -4 P 2: 16
 PHOENIX, ARIZONA

UNITED STATES
DEPARTMENT OF THE INTERIOR
BUREAU OF LAND MANAGEMENT
**MAINTENANCE FEE PAYMENT FORM FOR
LODE CLAIMS, MILL SITES, AND TUNNEL SITES**

Remitter Name: Mark A. Miller
 Mailing Address: 59 Brown Chapel Rd.
 City, State, Zip: St. Cloud FL 34769

Check here if this is a change of address.

FOR COUNTY RECORDER'S USE

No. of claims/sites 1
 x \$140 per claim/site
 Total due BLM \$ 280.00

MAKING A TWO 1/2 payment

1. The maintenance fee may be paid by cash, check, money order, Bureau of Land Management (BLM) Declining Deposit Account, or credit card (VISA, American Express, Discover, or MasterCard). Payments must be remitted to the BLM State Office where your claim or site is recorded and received on or before September 1. If the payment is mailed, the envelope must be postmarked by a bona fide delivery service on or before September 1 and received at the proper BLM State Office within 15 calendar days after the due date. Payments may also be made by telephone using a credit card. A complete listing of BLM State Offices with their addresses and phone numbers can be found at <http://www.blm.gov>.

2. The maintenance fee for the following claim(s)/site(s) applies to the assessment year 2014-2015

CLAIM/SITE NAME	BLM SERIAL NO.
<u>Mistake Mine</u>	<u>AMC424559</u>

RECEIVED
 BLM AZ STATE OFFICE
 PHOENIX, ARIZONA
 APR - 14 2:21 PM

RECEIVED
 BLM AZ STATE OFFICE

Use a separate sheet for additional claim/site names, serial numbers, and claimant names and addresses.

Receipt #2954626

INSTRUCTIONS

1. This is an optional form that may be used to satisfy the requirements for the Bureau of Land Management (BLM) under the provisions of 43 U.S.C. §1744 and 30 U.S.C. §28f and the regulations thereunder (43 CFR part 3834). Since local and State laws may vary, you should contact your local and State agencies where the claims are located to ensure all applicable laws and requirements are satisfied.
2. This form should be used to pay the maintenance fee for lode mining claims, mill sites, and tunnel sites only. To pay the maintenance fee for placer mining claims, use Form 3830-5a.
3. Complete the section for the number of claims and the amount being remitted to the BLM.
4. Enter the year in paragraph 2 for the applicable assessment year.
5. List all mining claim or site names and the BLM serial number associated to the claim or site, if the BLM has notified you what the serial number is. Every attempt should be made to include the current BLM serial number for each claim or site listed.
6. The name and current mailing addresses of the person paying the maintenance fee(s) should be listed at the top of the form. If this is a change of address for a claimant, that should also be noted.
7. If needed, an additional sheet can be used to continue listing claim and site names and BLM serial numbers, or the name and current mailing address of additional claimants.
8. If paying by credit card, you must complete the following credit card information on page 3: (a) exact name on the face of the credit card; (b) amount paid; (c) type of card; (d) credit card number; (e) expiration date of the card; and (f) telephone number. You must also sign on page 3 to show authorization to charge the credit card.

NOTICES

THE PRIVACY ACT and 43 CFR 2.48(d) require that you be furnished with the following information in connection with the information requested by this form.

AUTHORITY: 30 U.S.C. 28f and 43 CFR part 3834 permit collection of the information requested by this form.
PRINCIPAL PURPOSE: The BLM will use the information you provide to record the annual maintenance fee payment for the claims and sites listed and to verify that payment has been made in accordance with 30 U.S.C. 28f and 43 CFR part 3834.

ROUTINE USES: The BLM will only disclose this information in accordance with the provisions at 43 CFR 2.56(b) and (c).


EFFECT OF NOT PROVIDING INFORMATION: Disclosure of the requested information is required by 30 U.S.C. 28f and 43 CFR part 3834 for claimants paying the annual maintenance fee. The use of this specific form when paying the maintenance fee is optional. However, when paying the maintenance fee, it is the requested information on this form that is required to be submitted along with the fee. Failure to submit all the required information will delay the BLM's processing of the information and may preclude the BLM's acceptance of the maintenance fee payment, which may result in forfeiture of the mining claim(s) or site(s) by the claimant.

RECEIVED
BLM AZ STATE OFFICE
PHOENIX, ARIZONA
2014 AUG - 16 PM 3:16

RECEIVED
BLM AZ STATE OFFICE
PHOENIX, ARIZONA
2014 JAN 21 PM 3:52

59 Brown Chapel Rd.
St. Cloud FL 34769

CERTIFIED MAIL™



7013 2630 0001 0428 5961



1000



85004

RETURN RECEIPT
REQUESTED SHOWING ADDRESS
WHERE DELIVERED

RECEIVED
CENTRAL MAIL SERVICE
2014 AUG -4 P 2:16
PHOENIX, ARIZONA

Bureau of Land Management
Attn: Rebecca Hicks
C/O Pauline Brown
1 North Central AVE Ste 800
Phoenix, AZ 85004-4427

8500444414

U.S. POSTAGE
paid
SAINT CLOUD FL
AUG 01 14
AMOUNT
\$6.00
00051523-110

8-4-2014 (Monday)
No check enclosed.
pa



Brown, Pauline <paulinebrown@blm.gov>

Letter dated July 29, 2014, received this afternoon concerning AMC424559 (Mistake Mine)

1 message

Brown, Pauline <paulinebrown@blm.gov>
To: "Alliance Excavating Inc." <allianceexc@aol.com>

Mon, Aug 4, 2014 at 4:35 PM

Mr. Miller,

Today at 2:16pm I received your Letter dated July 29, 2014; you stated that you included with your letter a check for \$30.00, to pay for the maintenance fee increase of \$15, for the advanced payments you made for **2015** and **2016** back in January 2014 (Receipt #2954626).

I called your number today at 3:19pm and left a message for you to return my call. I wanted to inform you that our mail clerk **did not** find a check for \$30 inside the certified mailing envelope. If you have any questions, you may call me at 602-417-9360.

Sincerely,

PAULINE BROWN
LAND LAW EXAMINER
BUREAU OF LAND MANAGEMENT
ARIZONA STATE OFFICE
ONE NORTH CENTRAL AVE, STE 800
PHOENIX, AZ 85004-4427
OFFICE: (602) 417-9360
FAX: (602) 417-9454
paulinebrown@blm.gov

424557

UNITED STATES
DEPARTMENT OF THE INTERIOR
BUREAU OF LAND MANAGEMENT
**MAINTENANCE FEE PAYMENT FORM FOR
LODE CLAIMS, MILL SITES, AND TUNNEL SITES**

Remitter Name: Kriss Baker
Mailing Address: PO Box 153
City, State, Zip: Knock Dale, PA 15847

Check here if this is a change of address.

FOR COUNTY RECORDER'S USE

No. of claims/sites 1
x \$140 per claim/site
Total due BLM \$ 140.00

- The maintenance fee may be paid by cash, check, money order, Bureau of Land Management (BLM) Declining Deposit Account, or credit card (VISA, American Express, Discover, or MasterCard). Payments must be remitted to the BLM State Office where your claim or site is recorded and received on or before September 1. If the payment is mailed, the envelope must be postmarked by a bona fide delivery service on or before September 1 and received at the proper BLM State Office within 15 calendar days after the due date. Payments may also be made by telephone using a credit card. A complete listing of BLM State Offices with their addresses and phone numbers can be found at <http://www.blm.gov>.
- The maintenance fee for the following claim(s)/site(s) applies to the assessment year 2013

CLAIM/SITE NAME	BLM SERIAL NO.
ESTELLA	AMC 424558

RECEIVED
BLM AZ STATE OFFICE
2013 SEP - 3 A 10 33
PHOENIX, ARIZONA

Use a separate sheet for additional claim/site names, serial numbers, and claimant names and addresses.

(Continued on page 2)


ENTERED
SEP 10 2013
BY: TS

Receipt # 2874235
A.H.

Po Box 153
Knox Dale, PA
15847

JOHNSTOWN PA 159

28 AUG 2013 PM 3 T



RECEIVED
BLM AZ STATE OFFICE

2013 SEP - 3 A 10:33

PHOENIX, ARIZONA

STATE OFFICE

One North Central Avenue
Suite 800

Phoenix, AZ 85004-9200

8500434427



United States Department of the Interior
Bureau of Land Management
 LANDS/RECREATION & PLANNING
 ONE N CENTRAL AVE
 PHOENIX, AZ 85004 -2203
 Phone: 602-417-9200

Receipt

No: 2874235

Transaction #: 2960282	
Date of Transaction: 09/04/2013	
CUSTOMER:	
	KRISS BAKER PO BOX 153 KNOX DALE,PA 15847-0153 US

LINE #	QTY	DESCRIPTION	REMARKS	UNIT PRICE	TOTAL
1	1.00	LOCATABLE MINERALS / MINING CLAIMS- NOT NEW-UNADJUD,ONE AUTH NO. ONLY / MINING CLAIM MONEY RECEIVED CASES: AMC424558/\$140.00	MAINT FEE PYMNT (1) 2014	- n/a -	140.00
TOTAL:					\$140.00

PAYMENT INFORMATION					
1	AMOUNT:	140.00	POSTMARKED:	08/28/2013	
	TYPE:	CHECK	RECEIVED:	09/03/2013	
	CHECK NO:	647			
	NAME:	BAKER, TIFFANY PO BOX 153 KNOX DALE PA 15847-0153 US			

REMARKS

This receipt was generated by the automated BLM Collections and Billing System and is a paper representation of a portion of the official electronic record contained therein.

423144

424557

MAINTENANCE FEE PAYMENT

Claimant Name: DEPARTMENT OF LAND TRANSFER INFORMATION, INC.

Address: 942 CALLE AMANECER, STE B

City: SONOMA State: CA Zip: 92673

Telephone: 949-366-9484

E-mail address: SCYROS@COX.NET

Signature: [Signature]

Check here if this is a change of address.

RECEIVED
 BLM AZ STATE OFFICE
 2013 AUG 30 P 2:57
 PHOENIX, ARIZONA
 BLM
 Date
 Stamp

LINE NO.	AMC NUMBER	CLAIM/SITE NAME	COUNTY RECORDER DATA (If available)	TWP	RNG	SEC
1	AMC424559	MISTAKE MINE	NOT AVAIL	8N	5W	12
2	AMC423144	SAMOA EAST	NOT AVAIL	23N	18W	1
3	AMC424557	CAMPD MINE	NOT AVAIL	7N	3W	13
4						
5						
6						
7						
8						
9						
10						

List additional claims on Form MCF114.

Bureau of Land Management
Arizona State Office
www.blm.gov/az/

No. of Claims: 3 x \$140 = 420
 Check No: 4904 Init. [Signature]
 Receipt No.: 2871074
 For BLM Use Only

Form: MCF112
Revised July 2009

This form is available from the Arizona Department of Mines and Mineral Resources and may be reproduced.

ENTERED
 SEP - 9 2013
 BY: RS

United States Department of the Interior
 Bureau of Land Management
 LANDS/RECREATION & PLANNING
 ONE N CENTRAL AVE
 PHOENIX, AZ 85004 -2203
 Phone: 602-417-9200

Receipt

No:

2871074

Transaction #: 2957083	
Date of Transaction: 08/30/2013	
CUSTOMER:	
DEPARTMENT OF LAND TRANSFER INFORMATION 942 CALLE AMANECER STE B SAN CLEMENTE, CA 92673-6220 US	

LINE #	QTY	DESCRIPTION	REMARKS	UNIT PRICE	TOTAL
1	1.00	LOCATABLE MINERALS / MINING CLAIMS-NOT NEW-UNADJUD, ONE AUTH NO. ONLY / MINING CLAIM MONEY RECEIVED CASES: AMC424559/\$420.00	MAINT 2014/3	- n/a -	420.00
TOTAL:					\$420.00

PAYMENT INFORMATION					
1	AMOUNT:	420.00	POSTMARKED:	08/30/2013	
	TYPE:	CHECK	RECEIVED:	08/30/2013	
	CHECK NO:	4906			
	NAME:	DEPARTMENT OF LAND TRANSFER INFORMATION 942 CALLE AMANECER STE B SAN CLEMENTE CA 92673-6220 US			

REMARKS

This receipt was generated by the automated BLM Collections and Billing System and is a paper representation of a portion of the official electronic record contained therein.

NOTICE!!

These documents have been scanned!

Do not place un-scanned documents beneath this notice!

Do not remove this notice from this file!

GPO Jacket No. 560-102
Print Order 61540
Rise Business Services, LLC
Job=AZ15 7/11/2019



Box Number= AZ15156



Claim Begin-End: AMC424557-AMC424559

5 Miscellaneous



AZ15156-8

AMC352947-AMC445064



Yavapai County Recorder
 Leslie M. Hoffman Recorder
 1015 Fair Street, Rm. 228
 Prescott, AZ
 86305
 Prescott: (928) 771-3244
 Cottonwood: (928) 639-5807

Ame 424557

Receipt: 14-21320

*** REPRINT *** REPRINT *** REPRINT ***

Product	Name	Extended
AG	Agreement	\$12.00
	# Pages	7
	Document #	2014-0035072
	Document Info:	MARK MILLER
	Need AOV Label?	false
	Beneficiaries/Extra Index?	false
	GOV?	false
	# AOV	0
	Postage	true
	No Charge Item	false
Total		\$12.00
Tender (Check/MoneyOrder)		\$12.00
Check#	907/JJ	
Paid By:	MARK MILLER	

RECEIVED
 BLM AZ STATE OFFICE
 2014 AUG 12 A 10:30
 PHOENIX, ARIZONA

*** REPRINT *** REPRINT *** REPRINT ***

Thank You!

THIS IS A CONFORMED COPY OF INSTRUMENT/
RECEPTION # 2014-0035072
RECORDED ON 8/5/2014 AT 8:26am
LESLIE M. HOFFMAN, YAVAPAI CO. RECORDER
Joan J... DEPUTY

When Recorded Return Document to:

59 Brown Chapel Rd.
St. Cloud FL 34709
VIA FEDEX PROVIDED

STATEMENT OF AGREEMENT

MARK A. Miller of 59 BROWN CHAPEL Rd. St. Cloud FL 34709
Mark A. Miller of 59 Brown Chapel Rd St. Cloud FL 34709 as
PRINT FIRST and LAST NAME PRINT CURRENT ADDRESS

Owner of AMC424559, MISTAKE MINE, do hereby agree to follow and comply with the stipulations set forth by the DEPARTMENT OF THE INTERIOR, Bureau of Land Management, Arizona and described within:

Gila and Salt River Meridian, Yavapai County, Arizona

**T. 8N., R. 5W.,
Sec.12**

Order Opening Public Lands to Mineral Location, Entry, and Patent – dated November 12, 1954

The Orders are attached and made part of this agreement as pages 1-3.

Dated this 24th day of July, 2014.

By Mark A. Miller
MARK A. MILLER
PHOENIX, ARIZONA
2014 AUG 12 A 10:30
RECEIVED
BLM AZ STATE OFFICE

STATE OF ARIZONA)
County of Yavapai)

This instrument was acknowledged and executed before me, this 24 day of July, 2014
by Mark Miller, he/she acknowledged that he/she executed the same for the
purpose set forth herein.

My commission expires: 8/19/14



HEIDY MOLNER
MY COMMISSION # DD 986266
EXPIRES: August 19, 2014
Bonded Thru Budget Notary Services

Heidy Molner
Notary Public

(SEAL)

From: Brown, Pauline <paulinebrown@blm.gov>

To: **[REDACTED]** <allianceexc@aol.com>

Subject: Federal Register Notice {Nov 12,1954} posted Thursday 11/18/1954

Date: Wed, Jul 23, 2014 11:45 am

Attachments: Fed_Reg_Doc._13_[Nov_18,_1954].pdf (373K)

Mr Miller,

Please find attached the Federal Register Notice that affects the lands wherein the Mistake Mine (AMC424559) is located: You can now read the stipulation(s).

Regards,

PAULINE BROWN
LAND LAW EXAMINER
BUREAU OF LAND MANAGEMENT
ARIZONA STATE OFFICE
ONE NORTH CENTRAL AVE, STE 800
PHOENIX, AZ 85004-4427
OFFICE: (602) 417-9360
FAX: (602) 417-9454
paulinebrown@blm.gov

1st 2 pgs Legible Attachments sent 7/23
Last 3 pgs Illegible & Asked for
Replacement which came
In this email

RECEIVED
BLM AZ STATE OFFICE
2014 AUG 12 A 10:30
PHOENIX, ARIZONA

NOTICES

RECEIVED
BLM AZ STATE OFFICE

DEPARTMENT OF THE INTERIOR

Bureau of Land Management

[Doc. 19]

ARIZONA

RESTORATION ORDER UNDER FEDERAL POWER ACT

NOVEMBER 12, 1954.

Pursuant to determination of the Federal Power Commission, Docket No. DA-117-Arizona, and in accordance with authority delegated to me by the Director, Bureau of Land Management, by section 2.5 of Order No. 541, dated April 21, 1954 (19 F. R. 2473, 2476) it is ordered as follows:

Subject to valid existing rights and the provisions of existing withdrawals, the lands hereinafter described, so far as they are withdrawn or reserved for power purposes, are hereby opened to disposition under applicable public land laws as provided below, subject to the provisions of section 24 of the Federal Power Act of June 10, 1920 (41 Stat. 1075; 16 U. S. C. 818) as amended, and subject to the stipulation that, if and when the lands are required wholly or in part for purposes of power development, any structures or improvements placed thereon which shall be found to

interfere with such development shall be removed or relocated as may be necessary to eliminate interference with power development without expense to the United States, its permittees or licensees.

GILA AND SALT RIVER MERIDIAN

T. 8 N., R. 4 W.,

Sec. 7, lots 5 to 16, inclusive.

T. 8 N., R. 5 W.,

Sec. 12, lots 3, 4, NW $\frac{1}{4}$ SE $\frac{1}{4}$, N $\frac{1}{2}$ SW $\frac{1}{4}$, SW $\frac{1}{4}$ SW $\frac{1}{4}$.

Sec. 13, lot 3, S $\frac{1}{2}$ NW $\frac{1}{4}$, SW $\frac{1}{4}$.

The areas described total 988.88 acres of public land.

Lot 4 Sec. 12 and all of the lands described in Sec. 13, T. 8 N., R. 5 W., G&SRM, were withdrawn in Power Site Reserve No. 188 of June 16, 1911. All lands described in Sec. 7, T. 8 N., R. 4 W., and Sec. 12, T. 8 N., R. 5 W., were included in Power Project 306, November 13, 1924, and Power Project 1062, January 2, 1930.

The lands are located along the Hassayampa River five to six miles north of Wickenburg, Arizona, in Yavapai County. The lands are rough and broken and are completely unsuitable for any agricultural development. Portions of the lands are mineral in character and the area produces some forage for range livestock.

All of the public lands described in this order are included in withdrawal for reclamation purposes under the act of June 17, 1902 (32 Stat. 388; 43 U. S. C. 416) and are therefore not subject to disposal under the public land laws except as that withdrawal may be modified to permit disposal.

The State of Arizona has waived the 90-day preference right provided by the act of May 28, 1948 (62 Stat. 275) and section 24 of the Federal Power Act (41 Stat. 1075; 16 U. S. C. 818) as amended.

This order shall not become effective to change the status of the described land until 10:00 a. m. on the 10th day after the date of this order. At that time the said land shall become subject to application, petition, location and selection under the applicable public-land laws, subject to valid existing rights, the provisions of existing withdrawals, the requirements of applicable laws, and the 91-day preference right filing period for veterans and others entitled to preference under the act of September 27, 1944 (58 Stat. 747; 43 U. S. C. 270-284) as amended. All applications filed pursuant to the Veterans' Preference Act of 1944, on or before 10:00 a. m. of the 10th day after the date of this order shall be treated as though simultaneously filed at that time. All other applications

RECEIVED
BLM AZ STATE OFFICE

2014 AUG 12 A 10:30

PHOENIX, ARIZONA

Thursday, November 18, 1954

FEDERAL REGISTER

7439

under the public-land laws filed on or before 10:00 a. m. of the 101st day after the date of this order shall be treated as though simultaneously filed at that time.

Inquiries concerning these lands shall be addressed to Manager, Arizona Land Office, Bureau of Land Management, Room 248 Main Post Office Building, Phoenix, Arizona.

**E. I. ROWLAND,
State Supervisor.**

[F. R. Doc. 54-9072; Filed, Nov. 17, 1954;
8:47 a. m.]

Lot 4 Sec. 12 and all of the lands described in Sec. 13, T. 8 N., R. 5 W., G22221, were withdrawn in Power Site Reserve No. 188 of June 16, 1911. All lands described in Sec. 7, T. 8 N., R. 4 W., and Sec. 12, T. 8 N., R. 5 W., were included in Power Project 306, November 13, 1924, and Power Project 1042, January 2, 1930.

The lands are located along the Hassayampa River five to six miles north of Wickenburg, Arizona, in Yavapai County. The lands are rough and broken and are completely unsuitable for any agricultural development. Portions of the lands are mineral in character and the area produces some forage for range livestock.

All of the public lands described in this order are included in withdrawal for reclamation purposes under the act of June 17, 1902 (32 Stat. 388; 43 U.S.C. 416) and are therefore not subject to disposal under the public land laws except as that withdrawal may be modified to permit disposal.

The State of Arizona has waived the 90-day preference right provided by the act of May 28, 1948 (62 Stat. 275) and section 24 of the Federal Power Act (41 Stat. 1075; 16 U.S.C. 818) as amended.

This order shall not become effective to change the status of the described land until 10:00 A.M. on the 10th day after the date of this order. At that time the said land shall become subject to application, petition, location and selection under the applicable public-land laws, subject to valid existing rights, the provisions of existing withdrawals, the requirements of applicable laws, and the 91-day preference right filing period for veterans and others entitled to preference under the act of September 27, 1944 (58 Stat. 747; 43 U.S.C. 279-284), as amended. All applications filed pursuant to the Veterans' Preference Act of 1944, on or before 10:00 A.M. of

PHOENIX, ARIZONA
2014 AUG 12 A 10:30

RECEIVED
BLM AZ STATE OFFICE

RECEIVED
COMMUNICATIONS SECTION

NOV 17 1954

(A.M.)
7 8 9 10 11 12 1 2 3 4 5 6

UNITED STATES
DEPARTMENT OF THE INTERIOR
BUREAU OF LAND MANAGEMENT

MISC. # 66866

11/14/54

NOV. 12, 1954

X Document No. 19 X

ARIZONA

RESTORATION ORDER UNDER FEDERAL POWER ACT

November 12, 1954

ESRC
ESRS
ESAL-Koegler

Pursuant to determination of the Federal Power Commission, ~~Docst No. DI-117-Arizona~~ and in accordance with authority delegated to me by the Director, Bureau of Land Management, by section 2.5 of Order No. 541, dated April 21, 1954 (19 F.R. 2473, 2476), it is ordered as follows:

Subject to valid existing rights and the provisions of existing withdrawals, the lands hereinafter described, so far as they are withdrawn or reserved for power purposes, are hereby opened to disposition under applicable public land laws as provided below, subject to the provisions of section 24 of the Federal Power Act of June 10, 1920 (41 Stat. 1075; 16 U.S.C. 818) as amended, and subject to the stipulation that, if and when the lands are required wholly or in part for purposes of power development, any structures or improvements placed thereon which shall be found to interfere with such development shall be removed or relocated as may be necessary to eliminate interference with power development without expense to the United States, its permittees or licensees.

GILA AND SALT RIVER MERIDIAN

- T. 8 N., R. 4 W.,
Sec. 7, lots 5 to 16, inclusive;
- T. 8 N., R. 5 W.,
Sec. 12, lots 3, 4, NW 1/4, NE 1/4, SW 1/4,
Sec. 13, lot 3, SW 1/4, SE 1/4.

The areas described total 983.33 acres of public land.

AR. 11/15/54

PHOENIX, ARIZONA

2014 AUG 12 A 10:36

RECEIVED
BLMAZ STATE OFFICE

PS R 18

Letter of transmittal with 68125
Dated 12-2-54 F. H. ESRS.

the 10th day after the date of this order shall be treated as though simultaneously filed at that time. All other applications under the public-land laws filed on or before 10:00 A.M. of the 101st day after the date of this order shall be treated as though simultaneously filed at that time.

Inquiries concerning these lands shall be addressed to Manager, Arizona Land Office, Bureau of Land Management, Room 243 Main Post Office Building, Phoenix, Arizona.



E. I. Rowland
State Supervisor

Certified to be a true copy of the original.

xx
Certifying Officer

RECEIVED
BLM AZ STATE OFFICE
2018 AUG 12 A 10:30
PHOENIX, ARIZONA

FedEx Express US Airbill

FedEx Tracking Number

8626 8262 6805

Form ID No.

0215

Recipient's Copy

RECIPIENT: PEEL HERE

1 From This portion can be removed for Recipient's records.

Date 8/7/19 FedEx Tracking Number 862682626805

Sender's Name ALLIANCE EXCAVATING INC Phone 407 957-6321

Company ALLIANCE EXCAVATING INC

Address 59 BROWN CHAPEL RD

City SAINT CLOUD State FL ZIP 34769-1927

2 Your Internal Billing Reference

3 To Recipient's Name Verline Brown Phone 602 417 9360

Company Bureau of Land Management

Recipient's Address ONE N. CENTRAL AVE STE 800

We cannot deliver to P.O. boxes or P.O. ZIP codes.

Address Phoenix

City Phoenix State AZ ZIP 85004-4427

0366162538



8626 8262 6805

4a Express Package Service

- FedEx Priority Overnight
Next business morning.* Friday shipments will be delivered on Monday unless SATURDAY Delivery is selected.
 - FedEx Standard Overnight
Next business afternoon.* Saturday Delivery NOT available.
 - FedEx First Overnight
Earliest next business morning delivery to select locations.* Saturday Delivery NOT available.
 - FedEx 2Day
Second business day.* Thursday shipments will be delivered on Monday unless SATURDAY Delivery is selected.
 - FedEx Express Saver
Third business day.* Saturday Delivery NOT available.
- * To most locations. FedEx Envelope rate not available. Minimum charge: One-pound rate.

4b Express Freight Service

- FedEx 1Day Freight*
Next business day.** Friday shipments will be delivered on Monday unless SATURDAY Delivery is selected.
 - FedEx 2Day Freight
Second business day.** Thursday shipments will be delivered on Monday unless SATURDAY Delivery is selected.
 - FedEx 3Day Freight
Third business day.** Saturday Delivery NOT available.
- * Call for Confirmation. ** To most locations.

5 Packaging

- FedEx Envelope*
 - FedEx Pak*
Includes FedEx Small Pak, FedEx Large Pak, and FedEx Sturdy Pak.
 - FedEx Box
 - FedEx Tube
 - Other
- * Declared value limit \$500.

6 Special Handling

- SATURDAY Delivery
Not available for FedEx Standard Overnight, FedEx First Overnight, FedEx Express Saver, or FedEx 3Day Freight.
 - HOLD Weekday at FedEx Location
Not available for FedEx First Overnight.
 - HOLD Saturday at FedEx Location
Available ONLY for FedEx Priority Overnight and FedEx 2Day to select locations.
- Include FedEx address in Section 3.

Does this shipment contain dangerous goods?

One box must be checked.

- No
 - Yes
As per attached Shipper's Declaration.
 - Yes
Shipper's Declaration not required.
 - Dry Ice
Dry Ice, 9 UN 1845 _____ x _____ kg
 - Cargo Aircraft Only
- Dangerous goods (including dry ice) cannot be shipped in FedEx packaging.

7 Payment

- Bill to: Sender Recipient Third Party Credit Card Cash/Check
- Enter FedEx Acct. No. or Credit Card No. below. Obtain Recip. Acct. No.



Total Packages _____ Total Weight _____ Credit Card Auth. _____

*Our liability is limited to \$100 unless you declare a higher value. See the current FedEx Service Guide for details.


8 Residential Delivery Signature Options

If you require a signature, check Direct or Indirect.

- No Signature Required
Package may be left without obtaining a signature for delivery.
- Direct Signature
Someone at recipient's address may sign for delivery. Fee applies.
- Indirect Signature
If no one is available at recipient's address, someone at a neighboring address may sign for delivery. Fee applies.

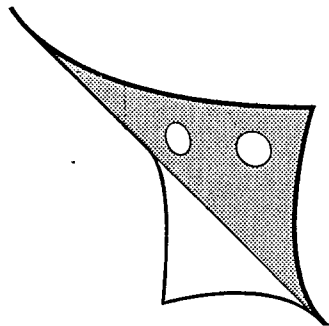
519

fedex.com 1.800.GoFedEx 1.800.463.3339



Peel and Stick FedEx US Airbill

1. Complete front page of the Airbill.
2. Retain "Sender's Copy" for your records.
3. Remove label backing.
4. Adhere Airbill to front of package.
Please **DO NOT** remove "FedEx Copy."



PEEL FROM THIS CORNER.

100

FedEx Express *US Airbill*

FedEx Tracking Number

8626 8262 6805

Form ID No.

0215

Recipient's Copy

RECIPIENT: PEEL HERE

1 From This portion can be removed for Recipient's records.

Date 8/7/14 FedEx Tracking Number 862682626805

Sender's Name MARK Phone 407 957-6321

Company ALLIANCE EXCAVATING INC

Address 59 BROWN CHAPEL RD

City SAINT CLOUD State FL ZIP 34769-1927

2 Your Internal Billing Reference

To Recipient's Name Yvonne Brown Phone 602 417 9360

Company Bureau of Land Management

Recipient's Address ONE N. Central Ave Ste 800

To request a package be held at a specific FedEx location, print FedEx address here.

Address Phoenix State AZ ZIP 85004-1127

City Phoenix State AZ ZIP 85004-1127

0366162538



8626 8262 6805

fedex.com 1.800.GoFedEx 1.800.463.3339

4a Express Package Service

Packages up to 150 lbs.

- FedEx Priority Overnight
Next business morning.* Friday shipments will be delivered on Monday unless SATURDAY Delivery is selected.
- FedEx Standard Overnight
Next business afternoon.* Saturday Delivery NOT available.
- FedEx First Overnight
Earliest next business morning delivery to select locations.* Saturday Delivery NOT available.
- FedEx 2Day
Second business day.** Thursday shipments will be delivered on Monday unless SATURDAY Delivery is selected.
- FedEx Express Saver
Third business day.* Saturday Delivery NOT available.

* To most locations.

4b Express Freight Service

Packages over 150 lbs.

- FedEx 1Day Freight*
Next business day.** Thursday shipments will be delivered on Monday unless SATURDAY Delivery is selected.
- FedEx 2Day Freight
Second business day.** Thursday shipments will be delivered on Monday unless SATURDAY Delivery is selected.
- FedEx 3Day Freight
Third business day.** Saturday Delivery NOT available.

** To most locations.

5 Packaging

- FedEx Envelope*
- FedEx Pak*
Includes FedEx Small Pak, FedEx Large Pak, and FedEx Sturdy Pak.
- FedEx Box
- FedEx Tube
- Other

* Declared value limit \$500.

6 Special Handling

Include FedEx address in Section 3.

- SATURDAY Delivery
Not available for FedEx Standard Overnight, FedEx First Overnight, FedEx Express Saver, or FedEx 3Day Freight.
- HOLD Weekday at FedEx Location
Not available for FedEx First Overnight.
- HOLD Saturday at FedEx Location
Available ONLY for FedEx Priority Overnight and FedEx 2Day to select locations.

Does this shipment contain dangerous goods?

One box must be checked.

- No
- Yes
As per attached Shipper's Declaration.
- Yes
Shipper's Declaration not required.
- Dry Ice
Dry Ice, 9 UN 1845 x _____ kg
- Cargo Aircraft Only

7 Payment Bill to:

Enter FedEx Acct. No. or Credit Card No. below.

Obtain Recip. Acct. No.

- Sender Acct. No. in Section 1 will be billed.
- Recipient
- Third Party
- Credit Card
- Cash/Check

Total Packages

Total Weight

Our liability is limited to \$100 unless you declare a higher value. See the current FedEx Service Guide for details.

8 Residential Delivery Signature Options

If you require a signature, check Direct or Indirect.

- No Signature Required
Package may be left without obtaining a signature for delivery.
- Direct Signature
Someone at recipient's address may sign for delivery. Fee applies.
- Indirect Signature
If no one is available at recipient's address, someone at a neighboring address may sign for delivery. Fee applies.

519


FedEx

TRK# 0215 8626 8262 6805

TUE - 12 AUG AA EXPRESS SAVER

SH ZSYA

85004 AZ-US PHX



FID 947799 07AUG14 ISMA 51AC1/ECF2/6600

100 74

FedEx US Airbill Express

FedEx Tracking Number 8626 8262 6805

Form ID No. 0215

Recipient's Copy

1 From This portion can be removed for Recipient's records. FedEx Tracking Number 862682626805

Date 8/7/14 Sender's Name Mark Phone 407 957-6321

Company ALLIANCE EXCAVATING INC

Address 59 BROWN CHAPEL RD Dept./Floor/Suite/Room

City SAINT CLOUD State FL ZIP 34769-1927

2 Your Internal Billing Reference

3 To Recipient's Name Pauline Brown Phone 602 417 9360

Company Bureau of Land Management

Recipient's Address Dept./Floor/Suite/Room

Address One N. Central Ave Ste 800

City Phoenix State AZ ZIP 85004-4421



8626 8262 6805

fedex.com 1800.GoFedEx 1800-463-3339

RECIPIENT: PEEL HERE

4a Express Package Service

- Options for Express Package Service: FedEx Priority Overnight, FedEx Standard Overnight, FedEx First Overnight, FedEx 2Day, FedEx Express Saver, FedEx 1Day Freight, FedEx 2Day Freight, FedEx 3Day Freight.

4b Express Freight Service

- Options for Express Freight Service: FedEx 1Day Freight, FedEx 2Day Freight, FedEx 3Day Freight.

5 Packaging

- Options for Packaging: FedEx Envelope, FedEx Pak, FedEx Box, FedEx Tube, Other.

6 Special Handling

- Options for Special Handling: SATURDAY Delivery, HOLD Weekday at FedEx Location, HOLD Saturday at FedEx Location, Dry Ice, Cargo Aircraft Only.

7 Payment Bill to:

- Options for Payment: Sender, Recipient, Third Party, Credit Card, Cash/Check.

Total Packages Total Weight


Our liability is limited to \$100 unless you declare a higher value. See the current FedEx Service Guide for details.

8 Residential Delivery Signature Options

- Options for Residential Delivery Signature: No Signature Required, Direct Signature, Indirect Signature.

Rev. Date 10/06-Part #158270-01894-2008 FedEx-PRINTED IN U.S.A.-G/S

RT 275 2 D ST 7 8805 08.12



Align top of FedEx Express Shipping Label here.

The World On Time.

Envelope

For FedEx Express® Shipments Only

PHOENIX, ARIZONA

2014 AUG 12 A 10:29

RECEIVED
BLM AZ STATE OFFICE

Align bottom of Peel and Stick Airbill here.

**DEPARTMENT OF THE INTERIOR
BUREAU OF LAND MANAGEMENT
MINING CLAIMS**

Run Date/Time: 10/01/2014 04:15 PM

(LIVE) Serial Register Page

Page 1 of 1

01 05-10-1872;017STAT0091;30USC26,28,34

**Total Acres
20.660**

**Serial Number
AMC424559
Lead File Number
AMC424557**

Case Type 384101: LODE CLAIM

Claim Name: MISTAKE MINE

Commodity :

Case Disposition: ACTIVE

Required Maintenance Fee: \$155.00

Name & Address	Int Rel
MILLER MARK 59 BROWN CHAPEL RD SAINT CLOUD, FL 34769-1927	CLAIMANT

Mer Twp	Rng	Sec	Quadrant	District/Field Office	County
14	0080N	0050W	012 SE	HASSAYAMPA FO	YAVAPAI

Act Date	Code	Action	Action Remarks	Receipt Number
05/18/2013	403	LOCATION DATE		
08/06/2013	395	RECORDATION NOTICE RECD	1	2847793
01/23/2014	782	MAINTENANCE FEE PAYMENT	2016;\$155	2954626
01/21/2014	682	MAINTENANCE FEE/\$140	2015;\$140	2954626
08/30/2013	682	MAINTENANCE FEE/\$140	2014;\$140	2871074
08/06/2013	484	LOCATION YEAR / MAINTENANCE	2013;\$140	2847793
08/12/2014	113	ADDITIONAL INFO RECEIVED	POWER SITE STIPS RCVD	
08/11/2014	499	CURABLE MAINTENANCE FEE	2015;\$15	3099290
06/27/2014	393	DECISION/NOTICE ISSUED	ADD'L INFO REQUIRED	
05/19/2014	669	LAND STATUS CHECKED		
12/30/2013	669	LAND STATUS CHECKED		
09/04/2013	396	TRF OF INTEREST FILED	DEPT OF LAND TRANSFER	2875704
08/06/2013	501	ACCT ADV IN LEAD FILE	AMC424557-AMC424559;	

Line Nr Remarks

0006 LOM (ME) SUBJECT TO STIPULATIONS

**NO WARRANTY IS MADE BY BLM
FOR USE OF THE DATA FOR
PURPOSES NOT INTENDED BY BLM**

Click here to see on map

DEPARTMENT OF THE INTERIOR
BUREAU OF LAND MANAGEMENT
MINING CLAIMS
(MASS) Serial Register Page

Amc 424557

Run Date/Time: 08/05/14 01:21 PM

Page 1 of 1

01 05-10-1872;017STAT0091;30USC26,28,34	Total Acres 20.660	Serial Number AMC424559
Case Type 384101: LOSE CLAIM		Lead File Number AMC424557
Claim Name: MISTAKE MINE		
Case Disposition: ACTIVE		
Required Maintenance Fee: \$155.00		
Name & Address		Int Rel
MILLER MARK 50 WAGON SPRING RD SALT LAKE COUNTY, UT 84149-1927		CLAIMANT

County / State	District
WYOMING COUNTY, WY	ENERGY CO

Mer Twp Rng Sec	Subdivision
24 E 06N 05W 012	05

Act Date	Code	Action Text	Action Remarks	Receipt Number
05/18/2013	104	EXPIRATION DATE		
08/06/2013	395	REGISTRATION NOTICE REC'D		2847793
01/21/2014	682	MAINTENANCE FEE/\$140	2016:\$140	2954626
01/21/2014	682	MAINTENANCE FEE/\$140	2015:\$140	2954626
08/06/2013	424	REGISTRY YEAR / MAINTENANCE	2013:\$140	2847793
08/30/2013	682	MAINTENANCE FEE/\$140	2014:\$140	2871074
12/30/2013	669	LAND STATUS CHECKED		
05/04/2013	396	TRF OF INTEREST FILED	DEPT OF LAND TRANSFER	2875704
08/06/2013	501	ADDT ACW TO LEAD FILE	AMC424557-AMC424559;	

Handwritten: \$15 = 30.00
- \$15

Line Nr	Remarks
---------	---------

Handwritten: 8/29/14

NO WARRANTY IS MADE BY BLM FOR USE OF THE DATA FOR PURPOSES NOT INTENDED BY BLM

RECEIVED
BLM AZ STATE OFFICE
2014 AUG 11 A 9:08
PHOENIX, ARIZONA

ENTERED INTO COMPUTER

Handwritten: # 3099290

United States Department of the Interior
Bureau of Land Management
 LANDS/RECREATION & PLANNING
 ONE N CENTRAL AVE
 PHOENIX, AZ 85004 -2203
 Phone: 602-417-9200

Receipt

No: 3099290

Transaction #: 3190818	
Date of Transaction: 08/12/2014	
CUSTOMER:	
MARK MILLER 59 BROWN CHAPEL RD SAINT CLOUD,FL 34769-1927 US	

LINE #	QTY	DESCRIPTION	REMARKS	UNIT PRICE	TOTAL
1	1.00	LOCATABLE MINERALS / MINING CLAIMS-NOT NEW-UNADJUD,ONE AUTH NO. ONLY / MINING CLAIM MONEY RECEIVED CASES: AMC424559/\$30.00	ADDITIONAL MAINT FEES	- n/a -	30.00
TOTAL:					\$30.00

PAYMENT INFORMATION					
1	AMOUNT:	30.00	POSTMARKED:	08/11/2014	
	TYPE:	CHECK	RECEIVED:	08/11/2014	
	CHECK NO:	908			
	NAME:	MILLER, MARK A 59 BROWN CHAPEL RD SAINT CLOUD FL 34769-1927 US			

REMARKS

This receipt was generated by the automated BLM Collections and Billing System and is a paper representation of a portion of the official electronic record contained therein.

Pauline Brown
Land Law Examiner
BLM
AZ State Office
One North Central Ave Ste 800
Phoenix AZ 85004-4427

RE: Mistake Mine AMC424559

Pauline,

As discussed today, 8/5/14, enclosed is the Statement of Agreement, signed and notarized with a date different than what will be provided as recorded with the Clerk of Court in AZ. We have not received our recorded copy. They have had issues with legibility with not only the first set of stipulations, but also the second emailed version. We have enlarged the second set and resent. To ensure you receive something by the 8/17/14 deadline we are providing you with a copy of everything sent to them but resigned and notarized as the original signed documents are with the Clerk of Court.

A check for \$30.00 for the remaining balance of taxes due for 2015 and 2016 due to the increase in maintenance fees is also enclosed.

As soon as we received the recorded document, we will forward it to you.

Thank you,



Mark Miller

PHOENIX, ARIZONA

2014 AUG 11 A 9:08

BLM

COPY This to Be RECORDED @ County

When Recorded Return Document to:

RECEIVED
BLM AZ STATE OFFICE
2014 AUG 11 A 9:08
PHOENIX, ARIZONA

STATEMENT OF AGREEMENT

I Mark A. Miller of 59 Brown Chapel Rd St. Cloud FL 34769
PRINT FIRST and LAST NAME PRINT CURRENT ADDRESS AS

Owner of AMC424559, MISTAKE MINE, do hereby agree to follow and comply with the stipulations set forth by the DEPARTMENT OF THE INTERIOR, Bureau of Land Management, Arizona and described within:

Gila and Salt River Meridian, Yavapai County, Arizona

T. 8N., R. 5W.,
Sec. 12

Order Opening Public Lands to Mineral Location, Entry, and Patent - dated November 12, 1954

The Orders are attached and made part of this agreement as pages 1-3.

Dated this 6th day of August, 2014

By Mark Miller
MARK A. Miller

STATE OF ARIZONA)
County of Yavapai)

This instrument was acknowledged and executed before me, this 6th day of August, 2014 by Mark Miller he/she acknowledged that he/she executed the same for the purpose set forth herein.

My commission expires: 8/19/14

NOTARY PUBLIC
HEIDY MOLNER
MY COMMISSION # DD 986266
EXPIRES: August 19, 2014
Bonded Thru Budget Notary Services

Heidy Molner
Notary Public

NOTARY PUBLIC
HEIDY MOLNER
MY COMMISSION # DD 986266
EXPIRES: August 19, 2014
Bonded Thru Budget Notary Services

(SEAL)

NOTICES

DEPARTMENT OF THE INTERIOR

Bureau of Land Management

[Doc. 19]

ARIZONA

RESTORATION ORDER UNDER FEDERAL POWER ACT

NOVEMBER 12, 1954.

Pursuant to determination of the Federal Power Commission, Docket No. DA-Arizona, and in accordance with authority delegated to me by the Director, Bureau of Land Management, by section 2.5 of Order No. 541, dated April 21, 1954 (19 F. R. 2473, 2476) it is ordered as follows:

Subject to valid existing rights and the provisions of existing withdrawals, the lands hereinafter described, so far as they are withdrawn or reserved for power purposes, are hereby opened to disposition under applicable public land laws as provided below, subject to the provisions of section 24 of the Federal Power Act of June 10, 1920 (41 Stat. 1075; 16 U. S. C. 818) as amended, and subject to the stipulation that, if and when the lands are required wholly or in part for purposes of power development, any structures or improvements placed thereon which shall be found to

interfere with such development shall be removed or relocated as may be necessary to eliminate interference with power development without expense to the United States, its permittees or licensees.

GILA AND SAINT RIVER MERIDIAN

T. 8 N., R. 4 W.,

Sec. 7, lots 5 to 16, inclusive.

T. 8 N., R. 5 W.,

Sec. 12, lots 3, 4, NW $\frac{1}{4}$ SE $\frac{1}{4}$, N $\frac{1}{2}$ SW $\frac{1}{4}$, SW $\frac{1}{4}$ SW $\frac{1}{4}$.

Sec. 13, lot 3, S $\frac{1}{2}$ NW $\frac{1}{4}$, SW $\frac{1}{4}$.

The areas described total 983.88 acres of public land.

Lot 4 Sec. 12 and all of the lands described in Sec. 13, T. 8 N., R. 5 W., G&SRM, were withdrawn in Power Site Reserve No. 188 of June 16, 1911. All lands described in Sec. 7, T. 8 N., R. 4 W., and Sec. 12, T. 8 N., R. 5 W., were included in Power Project 306, November 13, 1924, and Power Project 1062, January 2, 1930.

The lands are located along the Hassayampa River five to six miles north of Wickenburg, Arizona, in Yavapai County. The lands are rough and broken and are completely unsuitable for any agricultural development. Portions of the lands are mineral in character and the area produces some forage for range livestock.

RECEIVED
BLM AZ STATE OFFICE

All of the public lands described in this order are included in withdrawal for reclamation purposes under the act of June 17, 1902 (32 Stat. 388; 43 U. S. C. 416) and are therefore not subject to disposal under the public land laws except as that withdrawal may be modified to permit disposal.

The State of Arizona has waived the 90-day preference right provided by the act of May 28, 1948 (62 Stat. 275) and section 24 of the Federal Power Act (41 Stat. 1075; 16 U. S. C. 818) as amended.

This order shall not become effective to change the status of the described land until 10:00 a. m. on the 10th day after the date of this order. At that time the said land shall become subject to application, petition, location and selection under the applicable public land laws, subject to valid existing rights, the provisions of existing withdrawals, the requirements of applicable laws, and the 91-day preference right filing period for veterans and others entitled to preference under the act of September 27, 1944 (58 Stat. 747; 43 U. S. C. 279-284) as amended. All applications filed pursuant to the Veterans' Preference Act of 1944, on or before 10:00 a. m. of the 10th day after the date of this order shall be treated as though simultaneously filed at that time. All other applications

RECEIVED
BLMAZ STATE OFFICE

2014 AUG 11 A 9:08

PHOENIX, ARIZONA

Thursday, November 18, 1954

FEDERAL REGISTER

7439

under the public-land laws filed on or before 10:00 a. m. of the 101st day after the date of this order shall be treated as though simultaneously filed at that time.

Inquiries concerning these lands shall be addressed to Manager, Arizona Land Office, Bureau of Land Management, Room 248 Main Post Office Building, Phoenix, Arizona.

**E. I. ROWLAND,
State Supervisor.**

[F. R. Doc. 54-9072; Filed, Nov. 17, 1954;
8:47 a. m.]

From: Brown, Pauline <pa~~u~~lbrown@blm.gov>

To: allianceexc <allianceexc@aol.com>

Subject: Federal Register Notice {Nov 12,1954} posted Thursday 11/18/1954

Date: Wed, Jul 23, 2014 11:45 am

Attachments: Fed_Reg_Doc_13_[Nov_18,_1954].pdf (373K)

Mr Miller,

Please find attached the Federal Register Notice that affects the lands wherein the Mistake Mine (AMC424559) is located: You can now read the stipulation(s).

Regards,

PAULINE BROWN
LAND LAW EXAMINER
BUREAU OF LAND MANAGEMENT
ARIZONA STATE OFFICE
ONE NORTH CENTRAL AVE, STE 800
PHOENIX, AZ 85004-4427
OFFICE: (602) 417-9360
FAX: (602) 417-9454
paulinebrown@blm.gov

PHOENIX, ARIZONA

2014 AUG 11 A 9:08

BLM ARIZONA STATE OFFICE

PROPOSED RULE MAKING

PHOENIX, ARIZONA

2011 AUG 11 A 9:08

BLM/STATE OFFICE

NOTICES

DEPARTMENT OF THE INTERIOR

Bureau of Land Management

[Doc. 13]

ARIZONA

RESTORATION ORDER UNDER FEDERAL POWER ACT

NOVEMBER 12, 1954.

Pursuant to determination of the Federal Power Commission, Docket No. DA-117-Arizona, and in accordance with authority delegated to me by the Director, Bureau of Land Management, by section 2.5 of Order No. 541, dated April 21, 1954 (19 F. R. 2473, 2476) it is ordered as follows:

Subject to valid existing rights and the provisions of existing withdrawals, the lands hereinafter described, so far as they are withdrawn or reserved for power purposes, are hereby opened to disposition under applicable public land laws as provided below, subject to the provisions of section 24 of the Federal Power Act of June 10, 1920 (41 Stat. 1075; 16 U. S. C. 818) as amended, and subject to the stipulation that, if and when the lands are required wholly or in part for purposes of power development, any structures or improvements placed thereon which shall be found to

interfere with such development shall be removed or relocated as may be necessary to eliminate interference with power development without expense to the United States, its permittees or licensees.

GILA AND GALT RIVER MERIDIAN

- T. 8 N., R. 4 W., Sec. 7, lots 5 to 16, inclusive.
- T. 8 N., R. 5 W., Sec. 12, lots 3, 4, NW¼SE¼, N¼SW¼, SW¼SW¼.
- Sec. 13, lot 3, S¼NW¼, SW¼.

The areas described total 933.33 acres of public land.

Lot 4 Sec. 12 and all of the lands described in Sec. 13, T. 8 N., R. 5 W., G&SRM, were withdrawn in Power Site Reserve No. 183 of June 16, 1911. All lands described in Sec. 7, T. 8 N., R. 4 W., and Sec. 12, T. 8 N., R. 5 W., were included in Power Project 306, November 13, 1924, and Power Project 1062, January 2, 1930.

The lands are located along the Hassayampa River five to six miles north of Wickenburg, Arizona, in Yavapai County. The lands are rough and broken and are completely unsuitable for any agricultural development. Portions of the lands are mineral in character and the area produces some forage for range livestock.

All of the public lands described in this order are included in withdrawal for reclamation purposes under the act of June 17, 1903 (32 Stat. 388; 43 U. S. C. 416) and are therefore not subject to disposal under the public land laws except as that withdrawal may be modified to permit disposal.

The State of Arizona has waived the 90-day preference right provided by the act of May 28, 1948 (62 Stat. 275) and section 24 of the Federal Power Act (41 Stat. 1075; 16 U. S. C. 818) as amended.

This order shall not become effective to change the status of the described land until 10:00 a. m. on the 10th day after the date of this order. At that time the said land shall become subject to application, petition, location and selection under the applicable public-land laws, subject to valid existing rights, the provisions of existing withdrawals, the requirements of applicable laws, and the 91-day preference right filing period for veterans and others entitled to preference under the act of September 27, 1944 (58 Stat. 747; 43 U. S. C. 279-284) as amended. All applications filed pursuant to the Veterans' Preference Act of 1944, on or before 10:00 a. m. of the 10th day after the date of this order shall be treated as though simultaneously filed at that time. All other applications

Thursday, November 18, 1954

FEDERAL REGISTER

7439

under the public-land laws filed on or before 10:00 a. m. of the 101st day after the date of this order shall be treated as though simultaneously filed at that time.

Inquiries concerning these lands shall be addressed to Manager, Arizona Land Office, Bureau of Land Management, Room 248 Main Post Office Building, Phoenix, Arizona.

E. I. ROWLAND,
State Supervisor.

[F. R. Doc. 54-6072; Filed, Nov. 17, 1954;
8:47 a. m.]

RECEIVED
BLM LAND OFFICE
2011 AUG 11 A 9:08
PHOENIX, ARIZONA

Lot 4 Sec. 12 and all of the lands described in Sec. 13, T. 8 N., R. 5 W., GMSM, were withdrawn in Power Site Reserve No. 128 of June 16, 1911. All lands described in Sec. 7, T. 8 N., R. 4 W., and Sec. 12, T. 8 N., R. 5 W., were included in Power Project 306, November 13, 1924, and Power Project 1042, January 2, 1930.

The lands are located along the Mesquyampa River five to six miles north of Winsburg, Arizona, in Yavapai County. The lands are rough and broken and are completely unsuitable for any agricultural development. Portions of the lands are mineral in character and the area produces some forage for range livestock.

All of the public lands described in this order are included in withdrawal for reclamation purposes under the act of June 17, 1902 (32 Stat. 388; 43 U.S.C. 416) and are therefore not subject to disposal under the public land laws except as that withdrawal may be modified to permit disposal.

The State of Arizona has waived the 90-day preference right provided by the act of May 28, 1948 (62 Stat. 275) and section 24 of the Federal Power Act (41 Stat. 1075; 16 U.S.C. 818) as amended.

This order shall not become effective to change the status of the described land until 10:00 A.M. on the 10th day after the date of this order. At that time the said land shall become subject to application, petition, location and selection under the applicable public-land laws, subject to valid existing rights, the provisions of existing withdrawals, the requirements of applicable laws, and the 91-day preference right filing period for veterans and others entitled to preference under the act of September 27, 1944 (58 Stat. 747; 43 U.S.C. 279-284), as amended. All applications filed pursuant to the Veterans' Preference Act of 1944, on or before 10:00 A.M. of

2011 AUG 11 A 9:08

RECEIVED
BLM HAS STATE OFFICE

NOV 17 1954

AM. 11/17/54 11:12 AM

UNITED STATES
DEPARTMENT OF THE INTERIOR
BUREAU OF LAND MANAGEMENT

Misc. # 66866

11/14/54

NOV. 12, 1954

ESRC
ESRS
ESAL-Kogler

X Document No. 13 X

ARIZONA

RESTORATION ORDER UNDER FEDERAL POWER ACT

November 12, 1954

Pursuant to determination of the Federal Power Commission,
X Decree No. D-117-Arizona X and in accordance with authority delegated
to me by the Director, Bureau of Land Management, by section 2.5 of
Order No. 541, dated April 21, 1954 (19 F.R. 2473, 2476), it is
ordered as follows:

Subject to valid existing rights and the provisions of
existing withdrawals, the lands hereinafter described, so far as
they are withdrawn or reserved for power purposes, are hereby opened
to disposition under applicable public land laws as provided below,
subject to the provisions of section 24, of the Federal Power Act of
June 10, 1920 (41 Stat. 1075; 16 U.S.C. 818) as amended, and subject
to the stipulation that, if and when the lands are required wholly
or in part for purposes of power development, any structures or
improvements placed thereon which shall be found to interfere with
such development shall be removed or relocated as may be necessary
to eliminate interference with power development without expense to
the United States, its permittees or licensees.

GILA AND SALT RIVER MERIDIAN

- T. 8 N., R. 4 W.,
Sec. 7, lots 5 to 16, inclusive;
- T. 8 N., R. 5 W.,
Sec. 12, lots 3, 4, NW¹/₄, NE¹/₄, SE¹/₄, SW¹/₄,
Sec. 13, lot 3, SW¹/₄, SE¹/₄.

The areas described total 983.33 acres of public land.

PS 1218

AR. 11/15/54

Letter transmitted with 68125
Parted 12-2-54 J. H. ESRS

the 10th day after the date of this order shall be treated as though simultaneously filed at that time. All other applications under the public-land laws filed on or before 10:00 A.M. of the 101st day after the date of this order shall be treated as though simultaneously filed at that time.

Inquiries concerning these lands shall be addressed to
Manager, Arizona Land Office, Bureau of Land Management, Room 243
Main Post Office Building, Phoenix, Arizona.



E. I. Rowland
State Supervisor

Certified to be a true copy of the original.

Certifying Officer

RECEIVED
BUREAU OF LAND MANAGEMENT
PHOENIX, ARIZONA
AUG 11 1963

MON
RT 274 3 D
9 827 08.11

FedEx.
TRK# 8626 8262 6827
0215

MON - 11 AUG AA
EXPRESS SAVER

SH ZSYA

85004
AZ-US
PHX



FID 947799 06AUG14 ISMA 51AC1/ECF2/65DD

76
100

FedEx. US Airbill
Express

FedEx Tracking Number 8626 8262 6827

Form ID No. 0215

Recipient's Copy

1 From *This portion may be removed for Recipient's records.* 862682626827
Date _____ FedEx Tracking Number

Sender's Name *Mark M. Veit* Phone *407 957-6321*

Company *ALLIANCE EXCAVATING INC*

Address *59 BROWN CHAPEL RD* Dept./Floor/Suite/Room

City *SAINT CLOUD* State *FL* ZIP *34769-1927*

2 Your Internal Billing Reference

3 To Recipient's Name *Pauline Brown* Phone *602 417-9360*

Company *Bureau of Land Management*

Recipient's Address

We cannot deliver to P.O. boxes or P.O. ZIP codes. Dept./Floor/Suite/Room

Address *One N. Central Ave Ste 800*

To request a package be held at a specific FedEx location, print FedEx address here.
City *Phoenix* State *AZ* ZIP *85004-4117*



8626 8262 6827

0366162538

fedex.com 1800.GoFedEx 1800.463.3339

RECIPIENT: PEEL HERE

4a Express Package Service

FedEx Priority Overnight
Next business morning.* Friday shipments will be delivered on Monday unless SATURDAY Delivery is selected.

FedEx Standard Overnight
Next business afternoon.* Saturday Delivery NOT available.

FedEx 2Day
Second business day.** Thursday shipments will be delivered on Monday unless SATURDAY Delivery is selected. FedEx Envelope rate not available. Minimum charge: One-pound rate.

FedEx Express Saver
Third business day.* Saturday Delivery NOT available.

** To most locations.*

4b Express Freight Service

FedEx 1Day Freight*
Next business day.** Friday shipments will be delivered on Monday unless SATURDAY Delivery is selected.

FedEx 2Day Freight
Second business day.** Thursday shipments will be delivered on Monday unless SATURDAY Delivery is selected.

FedEx 3Day Freight
Third business day.** Saturday Delivery NOT available.

** Call for Confirmation. ** To most locations.*

5 Packaging

FedEx Envelope*
 FedEx Pak*
 FedEx Tube
 Other
** Declared value limit \$500.*

6 Special Handling

SATURDAY Delivery
Not available for FedEx Standard Overnight, FedEx First Overnight, FedEx Express Saver, or FedEx 3Day Freight.

HOLD Weekday at FedEx Location
Not available for FedEx First Overnight.

HOLD Saturday at FedEx Location
Available ONLY for FedEx Priority Overnight and FedEx 2Day to select locations.

Does this shipment contain dangerous goods?
One box must be checked.

No Yes
Yes: Shipper's Declaration required.

Dry Ice
Dry Ice, 6 UN 1845 _____ x _____ kg
 Cargo Aircraft Only

7 Payment Bill to:

Enter FedEx Acct. No. or Credit Card No. below. Obtain Receipt

Sender Acct. No. in Section 7 will be billed. Recipient Third Party Credit Card Cash/Check

Total Packages _____ Total Weight _____

*Our liability is limited to \$100 unless you declare a higher value. See the current FedEx Service Guide for details.

8 Residential Delivery Signature Options

If you require a signature, check Direct or Indirect.

No Signature Required
Package may be left without obtaining a signature for delivery.

Direct Signature
Someone at recipient's address may sign for delivery. Fee applies.

Indirect Signature
If no one is available at recipient's address, someone at a neighboring address may sign for delivery. Fee applies.

519

Rev. Date 10/06-Part #158278-01094-3009 FedEx-PRINTED IN U.S.A.-6RS

© 2005 FEDEX 130470/130470 REV 5/03/11



Align top of FedEx Express Shipping Label here.

The World On Time.

Envelope

For FedEx Express® Shipments Only

RECEIVED
BLM AZ STATE OFFICE
2014 AUG 11 A 9 08
PHOENIX, ARIZONA

Align bottom of Peel and Stick Airbill here.

FedEx Tracking Number **8626 8262 6827**

Form ID No.

0215

Recipient's Copy

RECIPIENT: PEEL HERE

1 From This portion can be removed for Recipient's records.

Date **10/11/07** FedEx Tracking Number **862682626827**

Sender's Name **Mark M. ...** Phone **407 957-6321**

Company **ALLIANCE EXCAVATING INC**

Address **59 BROWN CHAPEL RD**

City **SAINT CLOUD** State **FL** ZIP **34769-1927**

2 Your Internal Billing Reference

3 To
Recipient's Name **Paul ...** Phone **407 417-1300**

Company **Bureau of ...**

Recipient's Address **One N. Central Ave**

We cannot deliver to P.O. boxes or P.O. ZIP codes.

Address **Phoenix**

To request a package be held at a specific FedEx location, print FedEx address here.

City **Phoenix** State **AZ** ZIP **85004**

0366162538



8626 8262 6827

4a Express Package Service

- FedEx Priority Overnight
Next business morning.* Friday shipments will be delivered on Monday unless SATURDAY Delivery is selected.
- FedEx Standard Overnight
Next business afternoon.* Saturday Delivery NOT available.
- FedEx First Overnight
Earliest next business morning delivery to select locations.* Saturday Delivery NOT available.
- FedEx 2Day
Second business day.* Thursday shipments will be delivered on Monday unless SATURDAY Delivery is selected.
- FedEx Express Saver
Third business day.* Saturday Delivery NOT available.

Packages up to 150 lbs.

* To most locations.

4b Express Freight Service

- FedEx 1Day Freight*
Next business day.** Friday shipments will be delivered on Monday unless SATURDAY Delivery is selected.
- FedEx 2Day Freight
Second business day.** Thursday shipments will be delivered on Monday unless SATURDAY Delivery is selected.
- FedEx 3Day Freight
Third business day.** Saturday Delivery NOT available.

Packages over 150 lbs.

** To most locations.

5 Packaging

- FedEx Envelope*
- FedEx Pak*
Includes FedEx Small Pak, FedEx Large Pak, and FedEx Sturdy Pak.
- FedEx Box
- FedEx Tube
- Other

* Declared value limit \$500.

6 Special Handling

- SATURDAY Delivery
Not available for FedEx Standard Overnight, FedEx First Overnight, FedEx Express Saver, or FedEx 3Day Freight.
- HOLD Weekday at FedEx Location
Not available for FedEx First Overnight.
- HOLD Saturday at FedEx Location
Available ONLY for FedEx Priority Overnight and FedEx 2Day to select locations.

Include FedEx address in Section 3.

Does this shipment contain dangerous goods?

One box must be checked.

- No
- Yes
As per attached Shipper's Declaration.
- Yes
Shipper's Declaration not required.
- Dry Ice
Dry ice, 9, UN 1845 _____ x _____ kg
- Cargo Aircraft Only

Dangerous goods (including dry ice) cannot be shipped in FedEx packaging.

7 Payment Bill to:

- Sender
Acct. No. in Section 1 will be billed.
- Recipient
- Third Party
- Credit Card
- Cash/Check

Enter FedEx Acct. No. or Credit Card No. below.

Obtain Recip. Acct. No.

Total Packages

Total Weight

Credit Card Auth.

*Our liability is limited to \$100 unless you declare a higher value. See the current FedEx Service Guide for details.

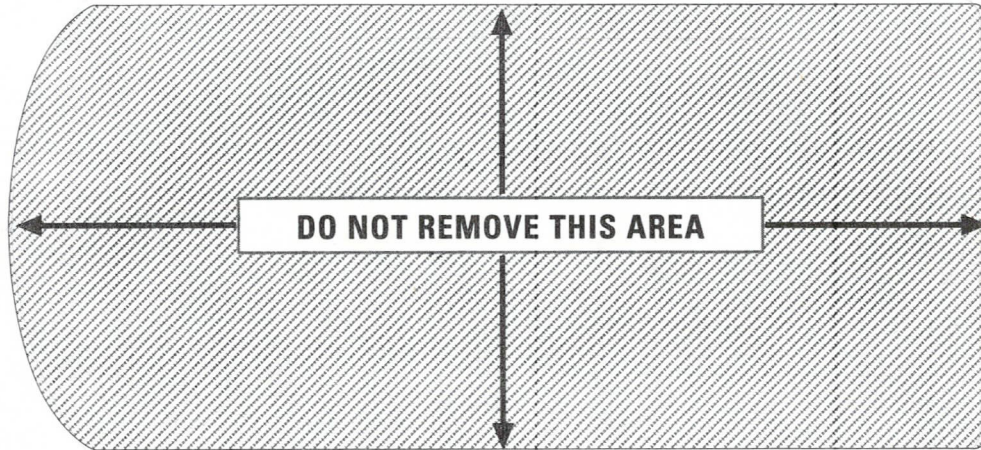
8 Residential Delivery Signature Options

If you require a signature, check Direct or Indirect.

- No Signature Required
Package may be left without obtaining a signature for delivery.
- Direct Signature
Someone at recipient's address may sign for delivery. **Fee applies.**
- Indirect Signature
If no one is available at recipient's address, someone at a neighboring address may sign for delivery. **Fee applies.**

519

fedex.com 1.800.GoFedEx 1.800.463.3339



Peel and Stick FedEx US Airbill

1. Complete front page of the Airbill.
2. Retain "Sender's Copy" for your records.
3. Remove label backing.
4. Adhere Airbill to front of package.
Please DO NOT remove "FedEx Copy."



PEEL FROM THIS CORNER.

76
100

FedEx US Airbill
Express

FedEx Tracking Number

8626 8262 6827

Form ID No.

0215

SOR

Recipient's Copy

fedex.com 1.800.GoFedEx 1.800.463.3339

RECIPIENT: PEEL HERE

1 From This portion can be removed for Recipient's records.

Date: 10/17/07 FedEx Tracking Number: 862682626827

Sender's Name: Mark M. Veil Phone: 407 957-6321

Company: ALLIANCE EXCAVATING INC

Address: 59 BROWN CHAPEL RD

City: SAINT CLOUD State: FL ZIP: 34769-1927

2 Your Internal Billing Reference

3 To Recipient's Name: Pauline Brown Phone: 602 417-9360

Company: Bureau of Hand Management

Recipient's Address: One N. Central Ave Ste 800

City: Phoenix State: AZ ZIP: 85004-4127



8626 8262 6827

0366162538

4a Express Package Service

FedEx Priority Overnight
Next business morning.* Friday shipments will be delivered on Monday unless SATURDAY Delivery is selected.

FedEx Standard Overnight
Next business afternoon.* Saturday Delivery NOT available.

FedEx First Overnight
Earliest next business morning delivery to select locations.* Saturday Delivery NOT available.

FedEx 2Day
Second business day.* Thursday shipments will be delivered on Monday unless SATURDAY Delivery is selected.

FedEx Express Saver
Third business day.* Saturday Delivery NOT available.

* To most locations. FedEx Envelope rate not available. Minimum charge: One-pound rate.

4b Express Freight Service

FedEx 1Day Freight*
Next business day.** Friday shipments will be delivered on Monday unless SATURDAY Delivery is selected.

FedEx 2Day Freight
Second business day.* Thursday shipments will be delivered on Monday unless SATURDAY Delivery is selected.

FedEx 3Day Freight
Third business day.** Saturday Delivery NOT available.

* Call for Confirmation. ** To most locations.

5 Packaging

FedEx Envelope* FedEx Pak*
Includes FedEx Small Pak, FedEx Large Pak, and FedEx Sturdy Pak.

FedEx Box FedEx Tube Other

* Declared value limit \$500.

6 Special Handling

SATURDAY Delivery
Not available for FedEx Standard Overnight, FedEx First Overnight, FedEx Express Saver, or FedEx 3Day Freight.

HOLD Weekday at FedEx Location
Not available for FedEx First Overnight.

HOLD Saturday at FedEx Location
Available ONLY for FedEx Priority Overnight and FedEx 2Day to select locations.

Does this shipment contain dangerous goods?
One box must be checked.

No Yes As per attached Shipper's Declaration. Yes Shipper's Declaration not required.

Dry Ice Dry ice, 9 UN 1845 x kg

Cargo Aircraft Only

Dangerous goods (including dry ice) cannot be shipped in FedEx packaging.

7 Payment

Bill to: Enter FedEx Acct. No. or Credit Card No. below.

Sender Acct. No. in Section 1 will be billed. Recipient Third Party Credit Card Cash/Check

Obtain Recip. Acct. No.

Total Packages: [Barcode] Total Weight: [Barcode]

Credit Card Auth.

Our liability is limited to \$100 unless you declare a higher value. See the current FedEx Service Guide for details.

8 Residential Delivery Signature Options

If you require a signature, check Direct or Indirect.

No Signature Required
Package may be left without obtaining a signature for delivery.

Direct Signature
Someone at recipient's address may sign for delivery. Fee applies.

Indirect Signature
If no one is available at recipient's address, someone at a neighboring address may sign for delivery. Fee applies.

519

MON
RT 274 3 D
ST 9 0827
08.11

FedEx
TRK# 0215 8626 8262 6827

MON - 11 AUG AA
EXPRESS SAVER

SH ZSYA

85004
AZ-US
PHX



FTD 947799 06AUG14 ISMA 51AC1/ECF2/6500

100 FedEx. US Airbill Express
FedEx Tracking Number 8626 8262 6827

1 From This portion can be removed for Recipient's records.
Date 08/11/14 FedEx Tracking Number 862682626827
Sender's Name Mark M. Pae Phone 407 957-6321
Company ALLIANCE EXCAVATING INC
Address 59 BROWN CHAPEL RD
City SAINT CLOUD State FL ZIP 34769-1927

2 Your Internal Billing Reference

3 To Recipient's Name Pauline Brown Phone 402 417-9310
Company Bureau of Land Management
Recipient's Address 1015 W. Central Ave To SW
City Phoenix State AZ ZIP 85004-4117



8626 8262 6827

Form ID No. 0215 Recipient's Copy

4a Express Package Service
 FedEx Priority Overnight Next business morning. * Friday shipments will be delivered on Monday unless SATURDAY Delivery is selected.
 FedEx Standard Overnight Next business afternoon. * Saturday Delivery NOT available.
 FedEx 2Day Second business day. * Thursday shipments will be delivered on Monday unless SATURDAY Delivery is selected.
 FedEx Express Saver Third business day. * Saturday Delivery NOT available.
 * FedEx Envelope rate not available. Minimum charge: One-pound rate. ** To most locations.

4b Express Freight Service
 FedEx 1Day Freight* Next business day. * Friday shipments will be delivered on Monday unless SATURDAY Delivery is selected.
 FedEx 2Day Freight Second business day. * Thursday shipments will be delivered on Monday unless SATURDAY Delivery is selected.
 FedEx 3Day Freight Third business day. * Saturday Delivery NOT available.
 * Call for Confirmation. ** To most locations.

5 Packaging
 FedEx Envelope*
 FedEx Pak* Includes FedEx Small Pak, FedEx Large Pak, and FedEx Sturdy Pak.
 FedEx Box
 FedEx Tube
 Other
 * Declared value limit \$500.

6 Special Handling
 SATURDAY Delivery Not available for FedEx Standard Overnight, FedEx First Overnight, FedEx Express Saver, or FedEx 2Day Freight.
 HOLD Weekday at FedEx Location Not available for FedEx First Overnight.
 HOLD Saturday at FedEx Location Available ONLY for FedEx Priority Overnight and FedEx 2Day to select locations.
 Does this shipment contain dangerous goods?
 One box must be checked.
 No Yes Dry Ice Cargo Aircraft Only
 * Dry Ice, 9 UN 1845 x kg
 Dangerous goods (including dry ice) cannot be shipped in FedEx packaging.

7 Payment Bill to: Enter FedEx Acct. No. or Credit Card No. below. Obtain Rec'd Acct. No.
 Sender Acct. No. in Section I will be billed. Recipient Third Party Credit Card Cash/Check

Total Packages Total Weight
 Credit Card Auth.

*Our liability is limited to \$100 unless you declare a higher value. See the current FedEx Service Guide for details.

8 Residential Delivery Signature Options If you require a signature, check Direct or Indirect.
 No Signature Required Packages may be left without obtaining a signature for delivery. **519**
 Direct Signature Someone at recipient's address may sign for delivery. **519**
 Indirect Signature If no one is available at recipient's address, someone at a neighboring address may sign for delivery. **519**

fedex.com 1.800.GoFedEx 1.800.463.3339

RECIPIENT: PEEL HERE



RECEIVED
BLM AZ STATE OFFICE
2014 AUG 11 A 9 08
PHOENIX, ARIZONA

The World On Time®

For FedEx Express® Shipments Only

Align bottom of Peel and Stick Airbill here.

Align top of FedEx Express Shipping Label here.



Amc 424557

Brown, Pauline <paulinebrown@blm.gov>

Conformed copy

1 message

Alliance Excavating Inc. <allianceexc@aol.com>

Thu, Aug 7, 2014 at 10:10 AM

To: paulinebrown@blm.gov

I have received the conformed copy of the filing for AMC424559 Statement of Agreement and stipulations. I will mail this out today. I FED EXd the one he signed yesterday with original signature. So You should have it today. However the dates of signature and notarization would be different.

Heidy Molner
Alliance Excavating, Inc.
407-957-6321



CCF08072014_0000.pdf

5313K



Yavapai County Recorder
Leslie M. Hoffman Recorder
1015 Fair Street, Rm. 228
Prescott, AZ
86305
Prescott: (928) 771-3244
Cottonwood: (928) 639-5807

Receipt: 14-21320

*** REPRINT *** REPRINT *** REPRINT ***

Product	Name	Extended
AG	Agreement	\$12.00
	# Pages	7
	Document #	2014-0035072
	Document Info:	MARK MILLER
	Need ACV Label?	false
	Beneficiaries/Extra Index?	false
	GGV?	false
	# ACV	0
	Postage	true
	No Charge Item	false
Total		\$12.00
Tender (Check/MoneyOrder)		\$12.00
Check#	907/JJ	
Paid By:	MARK MILLER	

*** REPRINT *** REPRINT *** REPRINT ***

Thank You!

8/5/14 8:26 AM joann

THIS IS A CONFORMED COPY OF INSTRUMENT/
RECEPTION # 2014-0035072
RECORDED ON 8/5/2014 AT 8:26am
LESLIE M. HOFFMAN, YAVAPAI CO. RECORDER
Joan J... DEPUTY

When Recorded Return Document to:

59 Brown Chapel Rd.
St. Cloud FL 34709
via FEDEX PROVIDED

STATEMENT OF AGREEMENT

Mark A. Miller of 59 BROWN CHAPEL Rd. St. Cloud FL 34709
Mark A. Miller of 59 Brown Chapel Rd St. Cloud FL 34709 as
PRINT FIRST and LAST NAME PRINT CURRENT ADDRESS

Owner of AMC424559, MISTAKE MINE, do hereby agree to follow and comply with the stipulations set forth by the DEPARTMENT OF THE INTERIOR, Bureau of Land Management, Arizona and described within:

Gila and Salt River Meridian, Yavapai County, Arizona

**T. 8N., R. 5W.,
Sec.12**

Order Opening Public Lands to Mineral Location, Entry, and Patent – dated November 12, 1954

The Orders are attached and made part of this agreement as pages 1-3.

Dated this 24th day of July, 2014.

By [Signature]
MARK A. MILLER

STATE OF ARIZONA)
County of Yavapai)

This instrument was acknowledged and executed before me, this 24 day of July, 2014
by MARK MILLER, he/she acknowledged that he/she executed the same for the
purpose set forth herein.

My commission expires: 8/19/14



HEIDY MOLNER
MY COMMISSION # DD 986266
EXPIRES: August 19, 2014
Bonded Thru Budget Notary Services

[Signature]
Notary Public

(SEAL)

From: Brown, Pauline <paulinebrown@blm.gov>

To: [REDACTED]

Subject: Federal Register Notice (Nov 12,1954) posted Thursday 11/18/1954

Date: Wed, Jul 23, 2014 11:45 am

Attachments: Fed_Reg_Doc_13_[Nov_18,_1954].pdf (373K)

Mr Miller,

Please find attached the Federal Register Notice that affects the lands wherein the Mistake Mine (AMC424559) is located: You can now read the stipulation(s).

Regards,

PAULINE BROWN
LAND LAW EXAMINER
BUREAU OF LAND MANAGEMENT
ARIZONA STATE OFFICE
ONE NORTH CENTRAL AVE, STE 800
PHOENIX, AZ 85004-4427
OFFICE: (602) 417-9360
FAX: (602) 417-9454
paulinebrown@blm.gov

1st 2 pgs Legible Attachments sent 7/23
Last 3 pgs Illegible & Asked for
Replacement which came
In this email

NOTICES

DEPARTMENT OF THE INTERIOR

Bureau of Land Management

[Doc. 13]

ARIZONA

RESTORATION ORDER UNDER FEDERAL POWER ACT

NOVEMBER 12, 1954.

Pursuant to determination of the Federal Power Commission, Docket No. DA-117-Arizona, and in accordance with authority delegated to me by the Director, Bureau of Land Management, by section 2.5 of Order No. 541, dated April 21, 1954 (19 F. R. 2473, 2476) it is ordered as follows:

Subject to valid existing rights and the provisions of existing withdrawals, the lands hereinafter described, so far as they are withdrawn or reserved for power purposes, are hereby opened to disposition under applicable public land laws as provided below, subject to the provisions of section 24 of the Federal Power Act of June 10, 1920 (41 Stat. 75; 16 U. S. C. 818) as amended, and subject to the stipulation that, if and when the lands are required wholly or in part for purposes of power development, any structures or improvements placed thereon which shall be found to

interfere with such development shall be removed or relocated as may be necessary to eliminate interference with power development without expense to the United States, its permittees or licensees.

GILA AND SAUKI RIVER MERIDIAN

T. 8 N., R. 4 W.,

Sec. 7, lots 5 to 16, inclusive.

T. 8 N., R. 5 W.,

Sec. 12, lots 3, 4, NW $\frac{1}{4}$ SE $\frac{1}{4}$, N $\frac{1}{2}$ SW $\frac{1}{4}$, SW $\frac{1}{4}$ SW $\frac{1}{4}$.

Sec. 13, lot 3, S $\frac{1}{2}$ NW $\frac{1}{4}$, SW $\frac{1}{4}$.

The areas described total 983.33 acres of public land.

Lot 4 Sec. 12 and all of the lands described in Sec. 13, T. 8 N., R. 5 W., G&SRM, were withdrawn in Power Site Reserve No. 188 of June 16, 1911. All lands described in Sec. 7, T. 8 N., R. 4 W., and Sec. 12, T. 8 N., R. 5 W., were included in Power Project 306, November 13, 1924, and Power Project 1062, January 2, 1930.

The lands are located along the Hassayampa River five to six miles north of Wickenburg, Arizona, in Yavapai County. The lands are rough and broken and are completely unsuitable for any agricultural development. Portions of the lands are mineral in character and the area produces some forage for range livestock.

All of the public lands described in this order are included in withdrawal for reclamation purposes under the act of June 17, 1902 (32 Stat. 388; 43 U. S. C. 416) and are therefore not subject to disposal under the public land laws except as that withdrawal may be modified to permit disposal.

The State of Arizona has waived the 90-day preference right provided by the act of May 28, 1948 (62 Stat. 275) and section 24 of the Federal Power Act (41 Stat. 1075; 16 U. S. C. 818) as amended.

This order shall not become effective to change the status of the described land until 10:00 a. m. on the 10th day after the date of this order. At that time the said land shall become subject to application, petition, location and selection under the applicable public-land laws, subject to valid existing rights, the provisions of existing withdrawals, the requirements of applicable laws, and the 91-day preference right filing period for veterans and others entitled to preference under the act of September 27, 1944 (58 Stat. 747; 43 U. S. C. 279-284) as amended. All applications filed pursuant to the Veterans' Preference Act of 1944, on or before 10:00 a. m. of the 10th day after the date of this order shall be treated as though simultaneously filed at that time. All other applications

Thursday, November 18, 1954

under the public-land laws filed on or before 10:00 a. m. of the 101st day after the date of this order shall be treated as though simultaneously filed at that time.

Inquiries concerning these lands shall be addressed to Manager, Arizona Land Office, Bureau of Land Management, Room 248 Main Post Office Building, Phoenix, Arizona.

**E. I. ROWLAND,
State Supervisor.**

[F. R. Doc. 54-9072; Filed, Nov. 17, 1954;
8:47 a. m.]

FEDERAL REGISTER

7439

Lot 4 Sec. 12 and all of the lands described in Sec. 13, T. 8 N., R. 5 W., GNSM, were withdrawn in Power Site Reserve No. 188 of June 16, 1911. All lands described in Sec. 7, T. 8 N., R. 4 W., and Sec. 12, T. 8 N., R. 5 W., were included in Power Project 306, November 13, 1924, and Power Project 1042, January 2, 1930.

The lands are located along the Massoyampa River five to six miles north of Wickenburg, Arizona, in Yavapai County. The lands are rough and broken and are completely unsuitable for any agricultural development. Portions of the lands are mineral in character and the area produces some forage for range livestock.

All of the public lands described in this order are included in withdrawal for reclamation purposes under the act of June 17, 1902 (32 Stat. 388; 43 U.S.C. 416) and are therefore not subject to disposal under the public land laws except as that withdrawal may be modified to permit disposal.

The State of Arizona has waived the 90-day preference right provided by the act of May 28, 1948 (62 Stat. 275) and section 24 of the Federal Power Act (41 Stat. 1075; 16 U.S.C. 818) as amended.

This order shall not become effective to change the status of the described land until 10:00 A.M. on the 10th day after the date of this order. At that time the said land shall become subject to application, petition, location and selection under the applicable public-land laws, subject to valid existing rights, the provisions of existing withdrawals, the requirements of applicable laws, and the 91-day preference right filing period for veterans and others entitled to preference under the act of September 27, 1944 (58 Stat. 747; 43 U.S.C. 279-284), as amended. All applications filed pursuant to the Veterans' Preference Act of 1944, on or before 10:00 A.M. of

Bureau of Land Management
RECEIVED
COMMUNICATIONS SECTION

NOV 17 1954

(A.M.)
7:00 7:10 7:20 7:30 7:40 7:50 8:00 8:10 8:20 8:30 8:40 8:50 9:00 9:10 9:20 9:30 9:40 9:50 10:00 10:10 10:20 10:30 10:40 10:50 11:00 11:10 11:20 11:30 11:40 11:50 12:00

UNITED STATES
DEPARTMENT OF THE INTERIOR
BUREAU OF LAND MANAGEMENT

MISC. # 66866

11/17/54

NOV. 12, 1954

X Document No. 19 X

ARIZONA

RESTORATION ORDER UNDER FEDERAL POWER ACT

November 12, 1954

ESRC
ESRS
ESAL-Koegler

Pursuant to determination of the Federal Power Commission, Docet No. 21-117-Arizona and in accordance with authority delegated to me by the Director, Bureau of Land Management, by section 2.5 of Order No. 541, dated April 21, 1954 (19 F.R. 2473, 2476), it is ordered as follows:

Subject to valid existing rights and the provisions of existing withdrawals, the lands hereinafter described, so far as they are withdrawn or reserved for power purposes, are hereby opened to disposition under applicable public land laws as provided below, subject to the provisions of section 24 of the Federal Power Act of June 10, 1930 (41 Stat. 1075; 16 U.S.C. 818) as amended, and subject to the stipulation that, if and when the lands are required wholly or in part for purposes of power development, any structures or improvements placed thereon which shall be found to interfere with such development shall be removed or relocated as may be necessary to eliminate interference with power development without expense to the United States, its permittees or licensees.

AR. 11/15/54

GILA AND SALT RIVER MERIDIAN

- T. 6 N., R. 4 W.,
Sec. 7, lots 5 to 16, inclusive;
- T. 6 N., R. 5 W.,
Sec. 12, lots 3, 4, NW¹/₄, NE¹/₄, SE¹/₄, SW¹/₄,
Sec. 13, lot 3, SW¹/₄, SW²/₄.

The areas described total 983.33 acres of public land.

PS 218

Letter transmitted with 68125
Parted 12-2-54 J. H. ESRS

the 10th day after the date of this order shall be treated as though simultaneously filed at that time. All other applications under the public-land laws filed on or before 10:00 A.M. of the 101st day after the date of this order shall be treated as though simultaneously filed at that time.

Inquiries concerning these lands shall be addressed to Manager, Arizona Land Office, Bureau of Land Management, Room 243 Main Post Office Building, Phoenix, Arizona.



E. I. Rowland
State Supervisor

Certified to be a true copy of the original.

Certifying Officer

NOTICE!!

These documents have been scanned!

Do not place un-scanned documents beneath this notice!

Do not remove this notice from this file!

GPO Jacket No. 560-102
Print Order 61540
Rise Business Services, LLC
Job=AZ15 7/11/2019



Box Number= AZ15156



Claim Begin-End: AMC424557-AMC424559

6 Location Notices-Amendments and Supporting Documents



AZ15156-8

AMC352947-AMC445064

MIN CLAIM STATUS REPORT

DATA ENTERED SEP 05 2013 PB

MTP Checked by AUG 14 2013 PB

GEO Checked by AUG 14 2013 PB

LEAD SERIAL NUMBER AMC 424557 thru AMC 424559

OF CLAIMS & TYPE

3 LODE
PLACER
ASSOCIATION PLACER
MILL SITE
TUNNEL SITE

CHARGES

Location Fee @ \$34 = \$ 102.00
Processing Fee @ \$15 = \$ 45.00
Maintenance Fee @ \$140 = \$ 420.00
Overage (+) \$
Shortage (-) \$
Other Fees \$
TOTAL \$ 567.00

TOTAL CLAIM ACREAGE?

OF LOCATORS?

DOCUMENTS RECEIVED VIA -

Over-the-Counter [] Mail [X]

TIMELY FILED?

Yes [X] No []

LEGAL DESCRIPTION -

T 7N R 3W SEC 13 ok
T 8N R 4W SEC 18 LOM (ME) Subj to Stips PB
T 8N R 5W SEC 17 LOM (ME) Subj to Stips PB
T R SEC

BLM [] FOREST SERVICE [] SUBJ TO PL 359: Yes [] No []

WILDERNESS AREA: No [] Yes []

SPLIT ESTATE - N/A [] SX [] PX [] SRHA [] OTHER []

Proper Notice Filed if Located on SHRA Lands? N/A [] Yes [] No []

RECONVEYED MINERALS ON BLM LANDS REQUIRE OPENING ORDERS FROM 1944 TO 1993 -

Open to Entry on: N/A []

COMMENTS/STATUS - VOID [] PARTIALLY VOID [] PVT MINERALS [] WITHDRAWN LANDS []

OTHER [] AMC 424558 - Closed by Sec. Order also AMC 424559 > open subj to stips
AMC 424557 OK

Claimant acknowledges that portions of the following claims(s) site(s) may be void or voidable.

Printed Name of Claimant Signature of Claimant

***** FINAL ADJUDICATION *****

DATE 12/30/2013 INITIALS JS
5/19/2014 PB

AMC 424557

RECORDING REQUESTED BY:

(Mail recording to;)

Department of Land

Transfer Information, Inc.

942 Calle Amanecer, Suite B

San Clemente, CA 92673

FOR RECORDER'S USE

LOCATION NOTICE FOR LODE MINING CLAIM

NOTICE IS HEREBY GIVEN that the **CAMPO MINE** lode mining claim has been located by Department of Land Transfer Information, Inc., a Wyoming Corporation whose current mailing address is 942 Calle Amanecer, Suite B, San Clemente, CA 92673.

The general course of this claim is East and West and it is situated in the Gila Salt River Meridian, Maricopa County, Arizona.

This claim is 1,500 feet in length and 600 feet in width. This claim runs from the location monument on which this location notice is posted approximately 1,200 feet in an Easterly direction to the East end line and approximately 300 feet in a Southerly direction to the South end line.

This claim is marked by four (4) monuments, one at each corner of the claim. Additionally, there are two (2) end-line markers on each side of the center of the claim. All markers are 4" x 4" wooden posts that are buried 1.5' in the ground and protrude 4.5' above the ground embossed with the name of the claim and its location in relation to the claim.

The location monument on which this notice is posted is situated within Section 13, Township 7N, Range 3W, Gila Salt River Meridian, Maricopa County Arizona and this claim encompasses portions of the following quarter section (s), Township (s) and Range (s); SE 1/4 of SW 1/4 and SW 1/4 of SW 1/4 of Section 13, T7N, R3W, Gila Salt River Meridian, Maricopa County Arizona.

The locality of this claim with reference to some natural object or permanent monument and additional information (if any) concerning its locality are as follows: SE corner of this claim is the SE corner of SE 1/4 of SW 1/4 of Section 13, T7N, R3W.

DATED AND POSTED on the ground this 18th day of May, 2013.

Locator of this lode mining claim is:

DEPARTMENT OF LAND TRANSFER INFORMATION, INC.

Steven L. Cyros, President

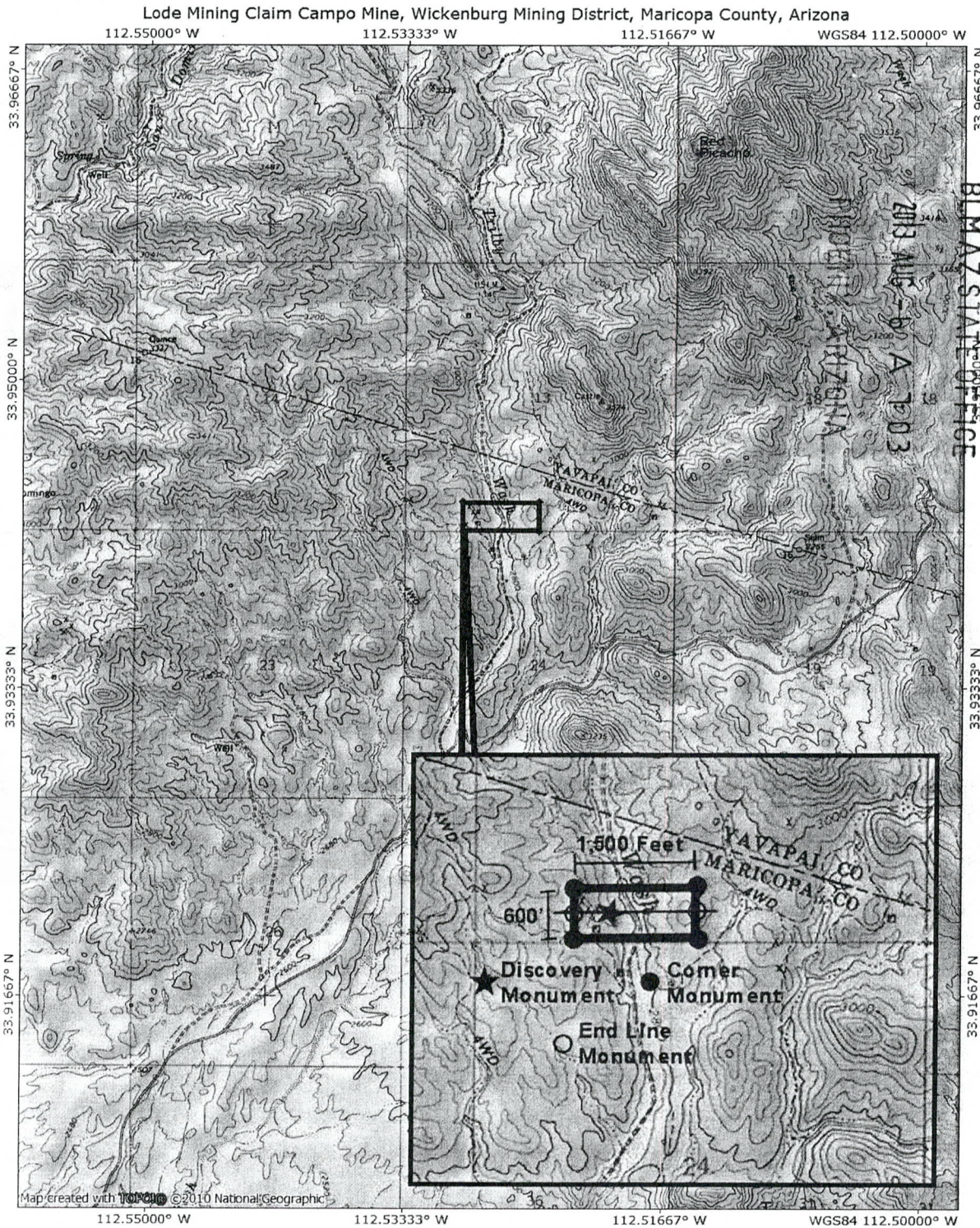
Authorized Officer for DEPARTMENT OF LAND TRANSFER INFORMATION, INC.

BLM Date Stamp	RECEIVED BLM AZ STATE OFFICE 2013 AUG - 6 A 7:03 PHOENIX, ARIZONA
----------------------	--

AR00121557

MINING CLAIM MAP

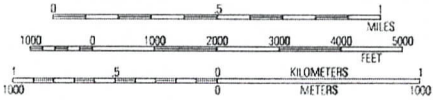
- 1) Name of Claim; **CAMPO MINE**
- 2) Type of Claim; **LODE**
- 3) Location Monument is located in Section 13, Township 7N, Range 3W, Gila-Salt River Meridian, Maricopa County, Arizona.
- 4) The types of corner and location monuments used are as follows: 4" X 4" Wooden Posts.



RECEIVED
BIMAZ STATE OFFICE
2013 AUG - 10 A 1003

AN0424557

Map created with TOPO! © 2010 National Geographic



TN MN
11°
08/01/13

RECORDING REQUESTED BY:

(Mail recording to;)

Department of Land

Transfer Information, Inc.

942 Calle Amanecer, Suite B

San Clemente, CA 92673

FOR RECORDER'S USE

LOCATION NOTICE FOR LODE MINING CLAIM

NOTICE IS HEREBY GIVEN that the **ESTELLA MINE** lode mining claim has been located by Department of Land Transfer Information, Inc., a Wyoming Corporation whose current mailing address is 942 Calle Amanecer, Suite B, San Clemente, CA 92673.

The general course of this claim is East and West and it is situated in the Gila Salt River Meridian, Yavapai County, Arizona.

This claim is 1,500 feet in length and 600 feet in width. This claim runs from the location monument on which this location notice is posted approximately 1,200 feet in an Easterly direction to the East end line and approximately 300 feet in a Southerly direction to the South end line.

This claim is marked by four (4) monuments, one at each corner of the claim. Additionally, there are two (2) end-line markers on each side of the center of the claim. All markers are 4" x 4" wooden posts that are buried 1.5' in the ground and protrude 4.5' above the ground embossed with the name of the claim and its location in relation to the claim.

The location monument on which this notice is posted is situated within Section 18, Township 8N, Range 4W, Gila Salt River Meridian, Yavapai County Arizona and this claim encompasses portions of the following quarter section (s), Township (s) and Range (s); SE 1/4 of NE 1/4 and SW 1/4 of NE 1/4 of Section 18, T8N, R4W, Gila Salt River Meridian, Yavapai County Arizona.

The locality of this claim with reference to some natural object or permanent monument and additional information (if any) concerning its locality are as follows: SE corner of this claim is the SE corner of the SE 1/4 of NE 1/4 of Section 18, T8N, R4W.

DATED AND POSTED on the ground this 18th day of May, 2013.

Locator of this lode mining claim is:

DEPARTMENT OF LAND TRANSFER INFORMATION, INC.



Steven L. Cyros, President

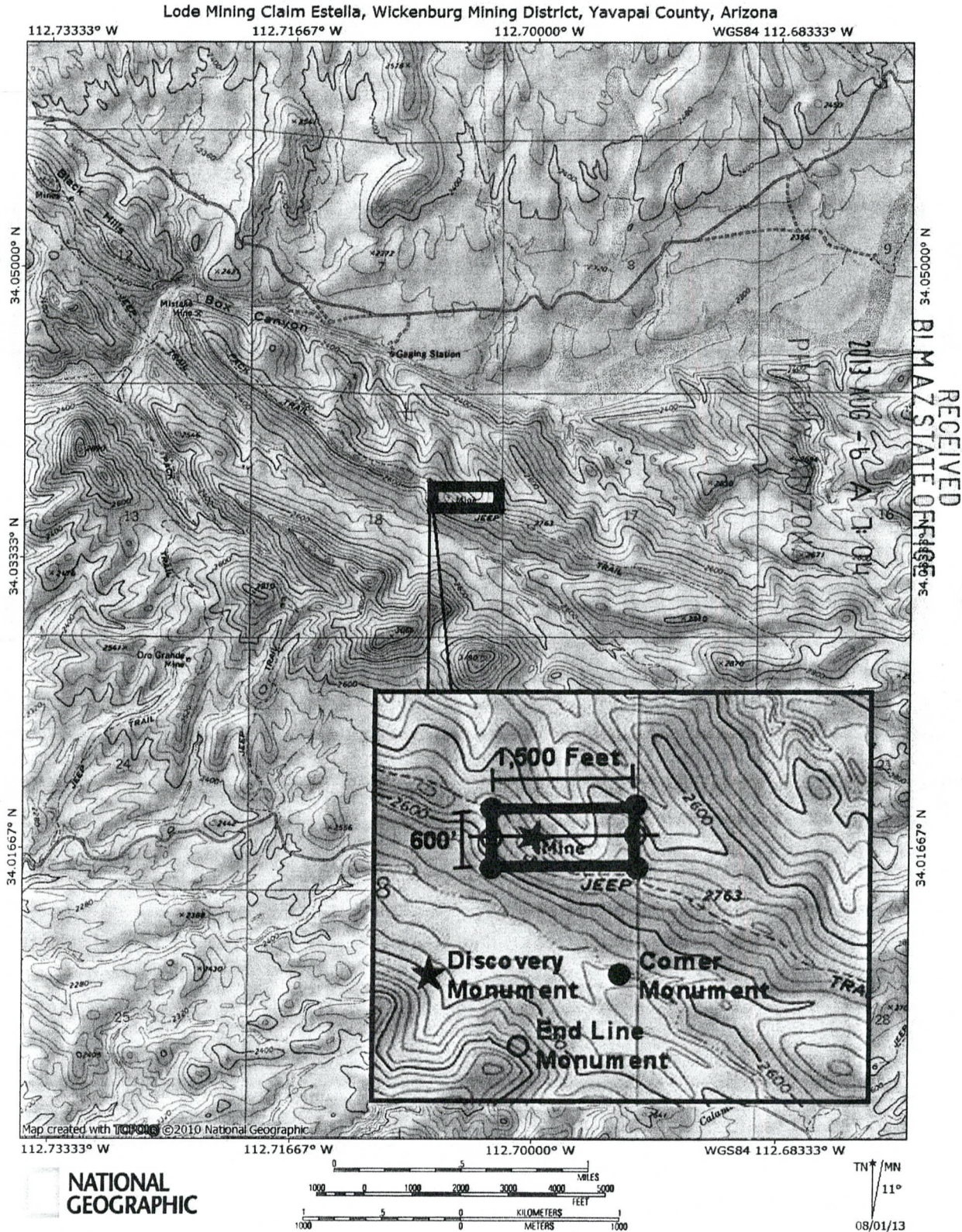
Authorized Officer for DEPARTMENT OF LAND TRANSFER INFORMATION, INC.

BLM Date Stamp	RECEIVED BLM AZ STATE OFFICE 2013 AUG -6 A 7:04 PHOENIX, ARIZONA
----------------------	---

AT10425558

MINING CLAIM MAP

- 1) Name of Claim; **ESTELLA MINE**
- 2) Type of Claim; **LODE**
- 3) Location Monument is located in Section 18, Township 8N, Range 4W, Gila-Salt River Meridian, Yavapai County, Arizona.
- 4) The types of corner and location monuments used are as follows: 4" X 4" Wooden Posts.



RECORDING REQUESTED BY:

(Mail recording to;)

Department of Land

Transfer Information, Inc.

942 Calle Amanecer, Suite B

San Clemente, CA 92673

FOR RECORDER'S USE

LOCATION NOTICE FOR LODE MINING CLAIM

NOTICE IS HEREBY GIVEN that the **MISTAKE MINE** lode mining claim has been located by Department of Land Transfer Information, Inc., a Wyoming Corporation whose current mailing address is 942 Calle Amanecer, Suite B, San Clemente, CA 92673.

The general course of this claim is East and West and it is situated in the Gila Salt River Meridian, Yavapai County, Arizona.

This claim is 1,500 feet in length and 600 feet in width. This claim runs from the location monument on which this location notice is posted approximately 1,200 feet in an Easterly direction to the East end line and approximately 300 feet in a Southerly direction to the South end line.

This claim is marked by four (4) monuments, one at each corner of the claim. Additionally, there are two (2) end-line markers on each side of the center of the claim. All markers are 4" x 4" wooden posts that are buried 1.5' in the ground and protrude 4.5' above the ground embossed with the name of the claim and its location in relation to the claim.

The location monument on which this notice is posted is situated within Section 12, Township 8N, Range 5W, Gila Salt River Meridian, Yavapai County Arizona and this claim encompasses portions of the following quarter section (s), Township (s) and Range (s); NW 1/4 of SE 1/4, NE 1/4 of SE 1/4, SW 1/4 of SE 1/4 and SE 1/4 of SE 1/4 of Section 12, T8N, R5W, Gila Salt River Meridian, Yavapai County Arizona.

The locality of this claim with reference to some natural object or permanent monument and additional information (if any) concerning its locality are as follows: SE corner of this claim is 0 Feet West and 1,130 Feet North of the SE corner of Section 12, T8N, R5W.

DATED AND POSTED on the ground this 18th day of May, 2013.

Locator of this lode mining claim is:

DEPARTMENT OF LAND TRANSFER INFORMATION, INC.

Steven L. Cyros, President

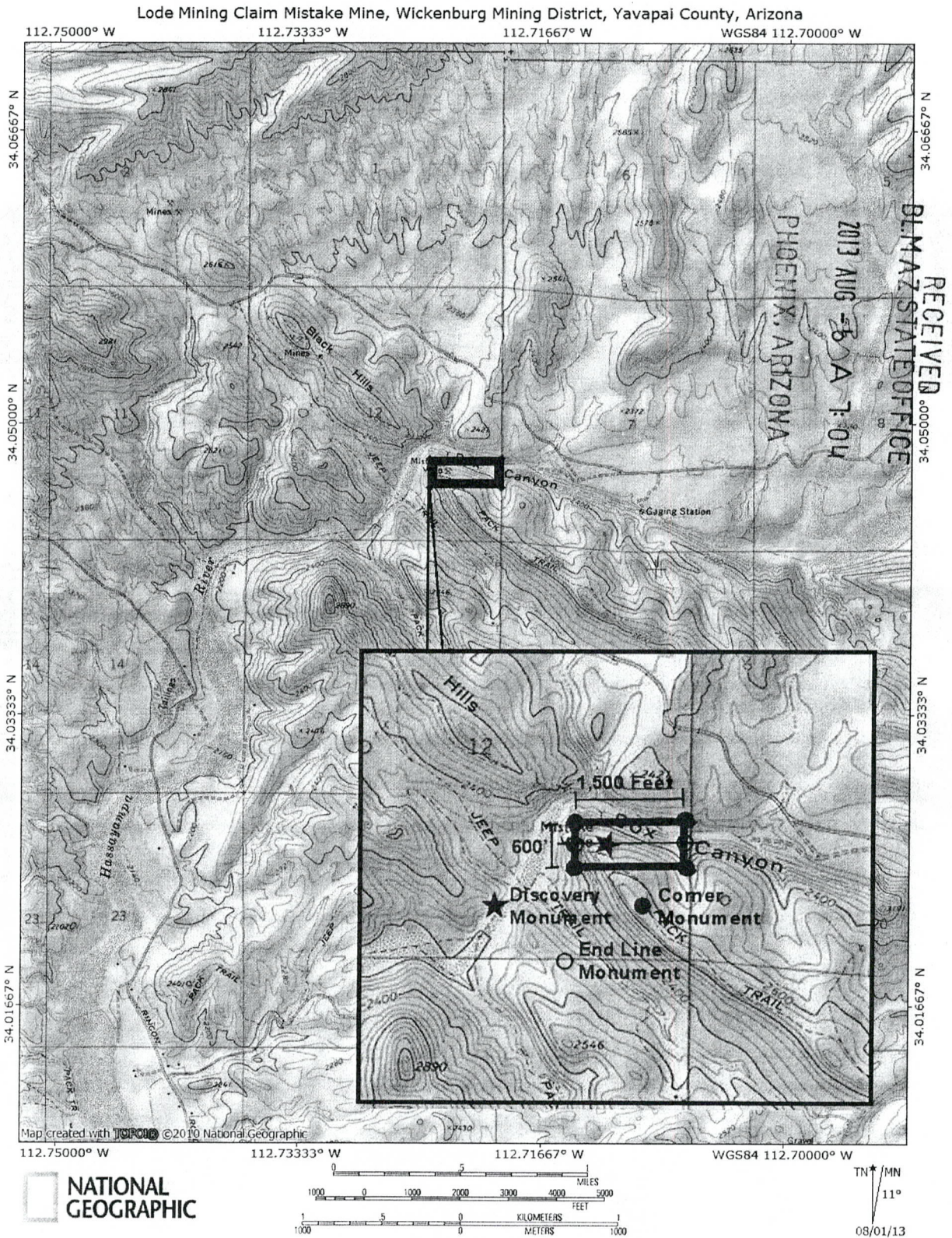
Authorized Officer for DEPARTMENT OF LAND TRANSFER INFORMATION, INC.

BLM Date Stamp	PHOENIX, ARIZONA	2013 AUG - 6 A 7:04	RECEIVED BLM AZ STATE OFFICE
----------------------	------------------	---------------------	---------------------------------

AM10424559

MINING CLAIM MAP

- 1) Name of Claim; **MISTAKE MINE**
- 2) Type of Claim; **LODE**
- 3) Location Monument is located in Section 12, Township 8N, Range 5W, Gila-Salt River Meridian, Yavapai County, Arizona.
- 4) The types of corner and location monuments used are as follows: 4" X 4" Wooden Posts.





DEPARTMENT OF LAND TRANSFER INFORMATION

PROTECTING AMERICA'S RESOURCES

STEVEN L. CYROS
SUPERVISORY FIELD AGENT

942 CALLE AMANECER
BLDG. B/MS 548
SAN CLEMENTE, CA 92673
TEL (949) 366-9484
FAX (949) 366-9945
SCYROS@DLTI.US.COM
WWW.LANDTRANSFER.US.COM

August 2, 2013

Bureau of Land Management
Arizona State Office
One Central Avenue
Suite 800
Phoenix, AZ 85004-4427

RE: Location Notices/Filings for Mining Claim and payment on the following new Mining Claims;

1. **CAMPO MINE** Mining Claim
2. **MISTAKE MINE** Mining Claim
3. **ESTELLA** Mining Claim

To Whom It May Concern:

Enclosed, please find my check payable to Department of the Interior/BLM for payment in the amount of \$567.00 for the processing of the following three (3) location notices/new mining claims (3 claims X \$189.00/Each), as well as the signed location notices dated on May 18th of 2013 and a copy of the respective location maps.

Should you need any additional information, please do not hesitate to call on me.

Warmest Regards,

Steven L. Cyros, President

RECEIVED
BLM AZ STATE OFFICE
2013 AUG - 6 A 7:03
PHOENIX, ARIZONA

AI101124557

Extremely Urgent

This envelope is for use with the following services: **UPS Next Day Air®**
UPS Worldwide Express®
UPS 2nd Day Air®

Visit **ups.com®** or call **1-800-PICK-UPS®** (1-800-742-5877) to schedule a pickup or find a drop off location near you.

Domestic Shipments

- To qualify for the Letter rate, UPS Express Envelopes may only contain correspondence, urgent documents, and/or electronic media, and must weigh 8 oz. or less. UPS Express Envelopes containing items other than those listed or weighing more than 8 oz. will be billed by weight.

International Shipments

- The UPS Express Envelope may be used only for documents of no commercial value. Certain countries consider electronic media as documents. Visit ups.com/importexport to verify if your shipment is classified as a document.
- To qualify for the Letter rate, the UPS Express Envelope must weigh 8 oz. or less. UPS Express Envelopes weighing more than 8 oz. will be billed by weight.

Note: Express Envelopes are not recommended for shipments of electronic media containing sensitive personal information or breakable items. Do not send cash or cash equivalent.

FTF TECHNOLOGIES, INC.
942 CALLE AMANECER, SUITE B
SAN CLEMENTE, CA 92673-6220

SHIP TO:

ARIZONA STATE OFFICE
(602) 417-9200
BUREAU OF LAND MANAGEMENT
SUITE 800
ONE NORTH CENTRAL AVENUE
PHOENIX AZ 85004-4427




AZ 850 9-10



UPS NEXT DAY AIR SAVER 1P

TRACKING #: 1Z 614 Y2R 13 6986 4510



BILLING: P/P

REF 1: Mining Claim Filings

HS 16.0.31

42.0A 07/2013

SEE NOTICE ON REVERSE regarding UPS Terms, and notice of limitation of liability. Where allowed by law, shipper authorizes UPS to act as forwarding agent for export control and customs purposes. If exported from the US, shipper certifies that the commodities, technology or software were exported from the US in accordance with the Export Administration Regulations. Diversion contrary to law is prohibited.

100% Recycled fiber
80% Post-Consumer

RECEIVED
BLMAZ STATE OFFICE

2013 AUG -6 A 7:03

PHOENIX, ARIZONA

International Shipping Notice — Carriage hereunder may be subject to the rules relating to liability and other terms and/or conditions established by the Convention for the Unification of Certain Rules Relating to International Carriage by Air (the "Warsaw Convention") and/or the Convention on the Contract for the International Carriage of Goods by Road (the "CMR Convention"). These commodities, technology or software were exported from the U.S. in accordance with the Export Administration Regulations. Diversion contrary to U.S. law prohibited.

010195101 1/10 IP United Parcel Service, Louisville, KY

Express Envelope

Synchronizing the world of commerceSM



BUREAU OF LAND MANAGEMENT
1 N CENTRAL AVE
STE 800
PHOENIX AZ 85004-4414

P: PURPLE S: ORANGE I: 43D

0905-6070

1Z614Y2R136986 4510

SAT02486 AUG 05 06:56:04 2013
US 9501 HIPP8 12.1.8 SAT004866L

1506

DEPARTMENT OF INTERIOR
BUREAU OF LAND MANAGEMENT

Input Parameters for Geographic Report with Land

System Id = CR

Admin State = AZ

Geo State = AZ

Casetype Begins With

Case Disp Txt = AUTHORIZED, CANCELLED, EXPIRED, PENDING, REJECTED, RELINQUISHED, WITHDRAWN

Mer Twp Rng =

Section =

Mtrs = 14 0070N 0030W 013, 14 0070N 0030W 999, 14 0080N 0040W 018, 14 0080N 0040W 999, 14 0080N 0050W 012, 14 0080N 0050W 999

Commodity =

Commodity Txt =

Pending Org =

Pend Org Decode =

Total Rows Returned: 9

RUN TIME: 05:32 PM

UNITED STATES DEPARTMENT OF INTERIOR
BUREAU OF LAND MANAGEMENT
GEOGRAPHIC REPORT WITH LAND
Sorted by Meridian Township Range

RUN DATE: 08/14/2013

Page 1 of 3

Adm State: AZ

Serial Number: AZA 031961

Total Case Acres: 1.000

<u>Casetype</u>	<u>Case Disp</u>				<u>Sect</u>	<u>Sur Typ</u>	<u>Sur Num</u>	<u>Suff</u>	<u>Subdivision</u>	<u>Act Pend</u>
293200	EXPIRED	14	0070N	0030W	013	FF			PORTION OF;	

Serial Number: AZA 012833

Total Case Acres: 3,201.070

<u>Casetype</u>	<u>Case Disp</u>				<u>Sect</u>	<u>Sur Typ</u>	<u>Sur Num</u>	<u>Suff</u>	<u>Subdivision</u>	<u>Act Pend</u>
231201	AUTHORIZED	14	0080N	0040W	018	ALIQ LOTS MS	1587B	1	S2NE,SENW; 2-5,8;	Y Y Y

Serial Number: AZA 031568

Total Case Acres: 1.000

<u>Casetype</u>	<u>Case Disp</u>				<u>Sect</u>	<u>Sur Typ</u>	<u>Sur Num</u>	<u>Suff</u>	<u>Subdivision</u>	<u>Act Pend</u>
293200	AUTHORIZED	14	0080N	0040W	018	FF			PORTION OF;	

Serial Number: AZA 032981

Total Case Acres: 1.000

<u>Casetype</u>	<u>Case Disp</u>				<u>Sect</u>	<u>Sur Typ</u>	<u>Sur Num</u>	<u>Suff</u>	<u>Subdivision</u>	<u>Act Pend</u>
293200	AUTHORIZED	14	0080N	0040W	018	FF			PORTION OF;	

Serial Number: AZA 035151

Total Case Acres: 1.000

<u>Casetype</u>	<u>Case Disp</u>				<u>Sect</u>	<u>Sur Typ</u>	<u>Sur Num</u>	<u>Suff</u>	<u>Subdivision</u>	<u>Act Pend</u>
		14	0080N	0040W						

RUN TIME: 05:32 PM

UNITED STATES DEPARTMENT OF INTERIOR
BUREAU OF LAND MANAGEMENT
GEOGRAPHIC REPORT WITH LAND
Sorted by Meridian Township Range

RUN DATE: 08/14/2013

Adm State: AZ

Page 2 of 3

293200 PENDING 018 FF PORTION OF;

Serial Number: AZA 006080

Total Case Acres: 2.327

<u>Casetype</u>	<u>Case Disp</u>			<u>Sect</u>	<u>Sur Typ</u>	<u>Sur Num</u>	<u>Suff</u>	<u>Subdivision</u>	<u>Act</u>	<u>Pend</u>
285002	AUTHORIZED	14	0080N	0050W	012	ALIQ		SWSWSW;		

Serial Number: AZA 012833

Total Case Acres: 3,201.070

<u>Casetype</u>	<u>Case Disp</u>			<u>Sect</u>	<u>Sur Typ</u>	<u>Sur Num</u>	<u>Suff</u>	<u>Subdivision</u>	<u>Act</u>	<u>Pend</u>
231201	AUTHORIZED	14	0080N	0050W	012	ALIQ LOTS		W2E2; 1-4;	Y	Y

Serial Number: AZA 020886

Total Case Acres: 1.000

<u>Casetype</u>	<u>Case Disp</u>			<u>Sect</u>	<u>Sur Typ</u>	<u>Sur Num</u>	<u>Suff</u>	<u>Subdivision</u>	<u>Act</u>	<u>Pend</u>
381600	PENDING	14	0080N	0050W	012	FF	1	POR OF		

Serial Number: AZA 023280

Total Case Acres: 1.000

<u>Casetype</u>	<u>Case Disp</u>			<u>Sect</u>	<u>Sur Typ</u>	<u>Sur Num</u>	<u>Suff</u>	<u>Subdivision</u>	<u>Act</u>	<u>Pend</u>
381600	PENDING	14	0080N	0050W	012	FF	1	M&B;		Y

RUN TIME: 05:32 PM

Adm State: AZ

UNITED STATES DEPARTMENT OF INTERIOR
BUREAU OF LAND MANAGEMENT
GEOGRAPHIC REPORT WITH LAND
Sorted by Meridian Township Range

RUN DATE: 08/14/2013

Page 3 of 3

Serial Number: AZA 024556

Total Case Acres: 1.000

<u>Casetype</u>	<u>Case Disp</u>				<u>Sect</u>	<u>Sur Typ</u>	<u>Sur Num</u>	<u>Suff</u>	<u>Subdivision</u>	<u>Act Pend</u>
292803	PENDING	14	0080N	0050W	012	ALIQ			SW;	Y

Serial Number: AZA 031568

Total Case Acres: 1.000

<u>Casetype</u>	<u>Case Disp</u>				<u>Sect</u>	<u>Sur Typ</u>	<u>Sur Num</u>	<u>Suff</u>	<u>Subdivision</u>	<u>Act Pend</u>
293200	AUTHORIZED	14	0080N	0050W	012	FF			PORTION OF;	

Serial Number: AZA 035151

Total Case Acres: 1.000

<u>Casetype</u>	<u>Case Disp</u>				<u>Sect</u>	<u>Sur Typ</u>	<u>Sur Num</u>	<u>Suff</u>	<u>Subdivision</u>	<u>Act Pend</u>
293200	PENDING	14	0080N	0050W	012	FF			PORTION OF;	

Serial Number: AZAR 0034626

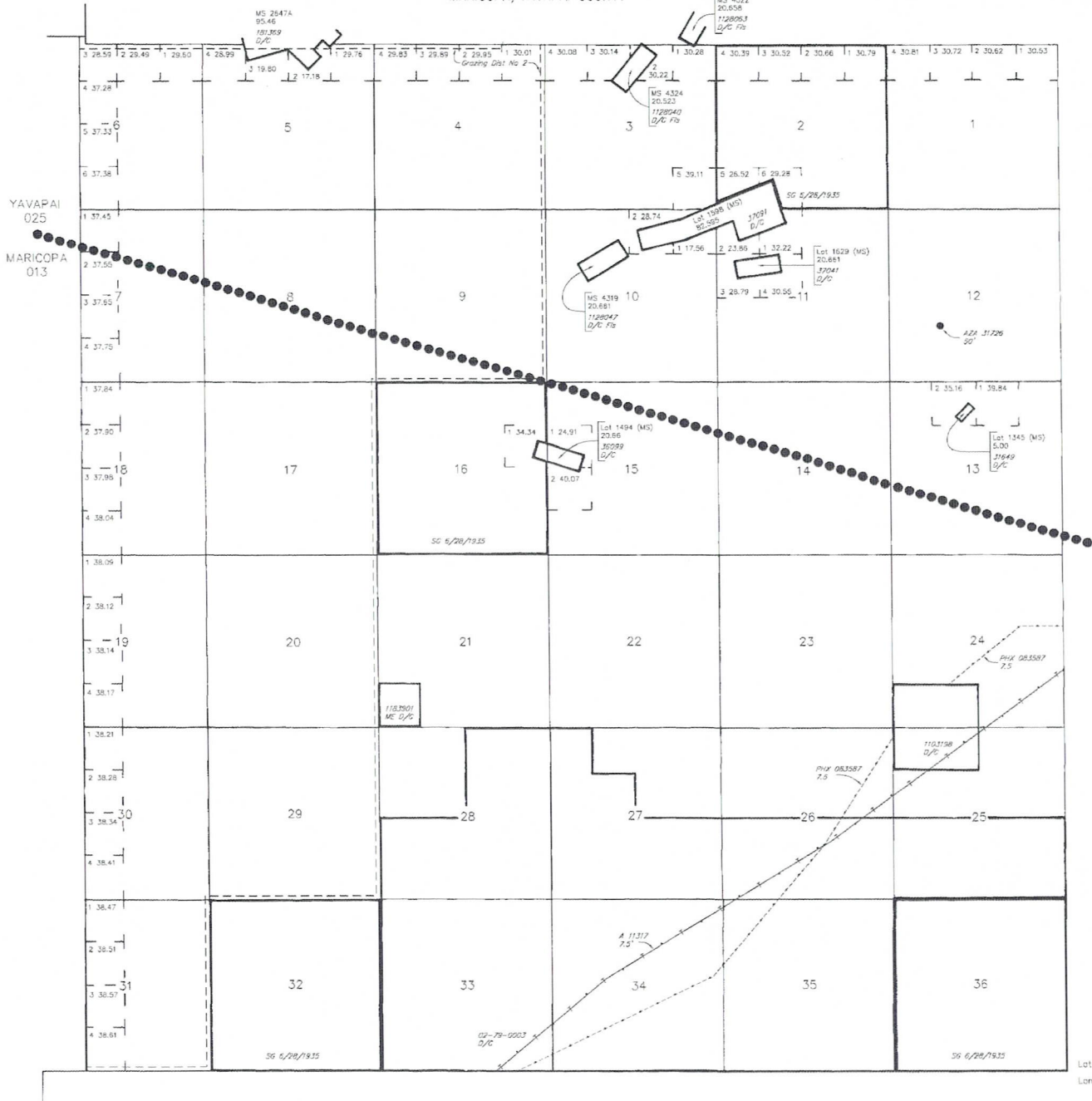
Total Case Acres: 26.550

<u>Casetype</u>	<u>Case Disp</u>				<u>Sect</u>	<u>Sur Typ</u>	<u>Sur Num</u>	<u>Suff</u>	<u>Subdivision</u>	<u>Act Pend</u>
286202	AUTHORIZED	14	0080N	0050W	012	ALIQ			E2W2,SWSE;	

TOWNSHIP 7 NORTH RANGE 3 WEST OF THE GILA AND SALT RIVER MERIDIAN, ARIZONA

MARICOPA/YAVAPAI COUNTY

STATUS OF PUBLIC DOMAIN
LAND AND MINERAL TITLES



INDEX TO SEGREGATED TRACTS				
RESURVEY	ORIGINAL SURVEY			
TRACT NO	T	R	SEC	SUBDIVISION

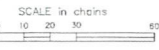
FOR ORDERS AFFECTING DISPOSAL OR USE OF UNIDENTIFIED LANDS, WITHDRAWN FOR CLASSIFICATION, MINERALS, WATER AND/OR OTHER PUBLIC PURPOSES, REFER TO INDEX OF MISCELLANEOUS DOCUMENTS.

DIST NO 2

MDS 253 NE
254 NW

Lot
Long

33°53'46"N
112°31'01"W



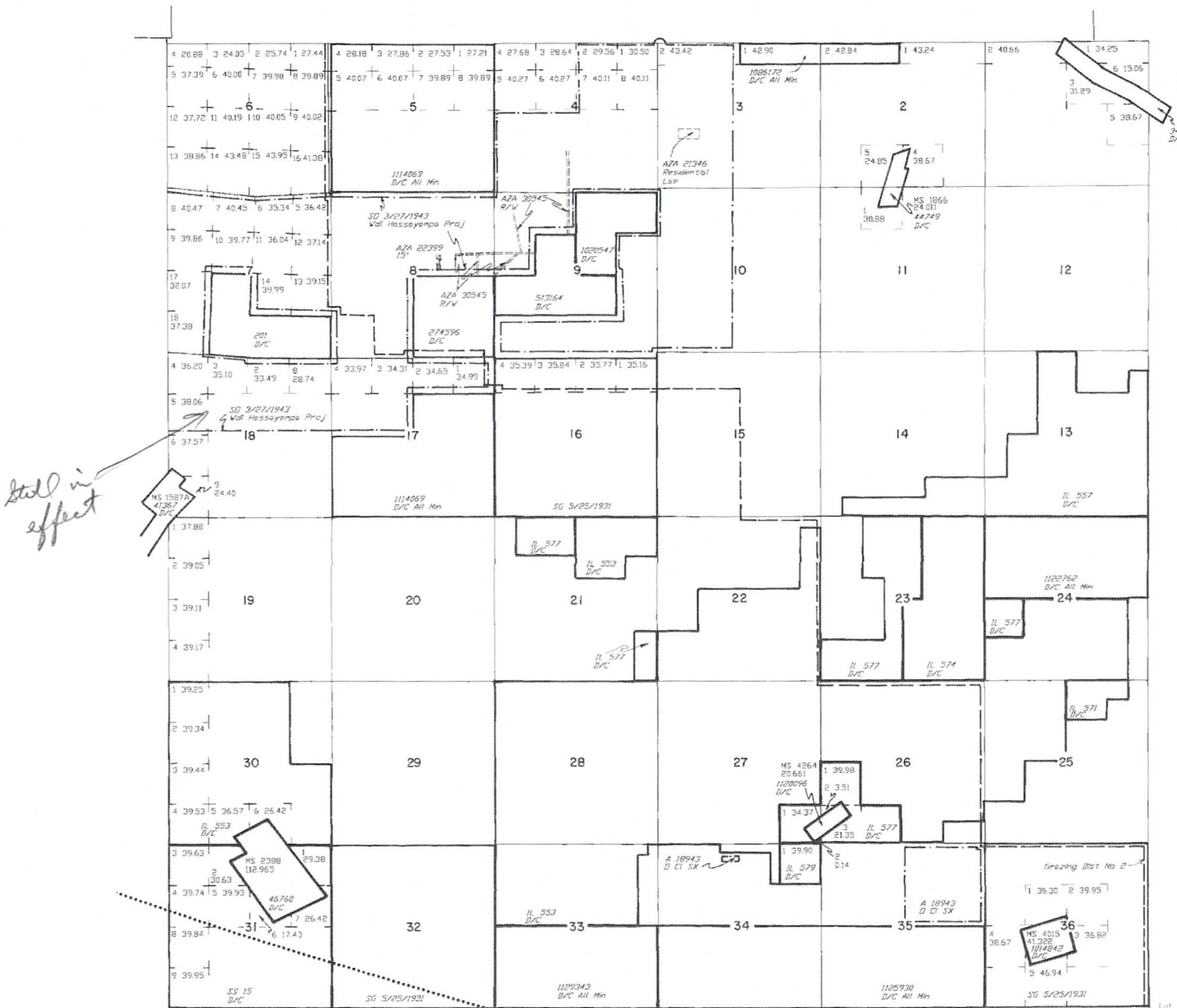
WARNING STATEMENT
This plot is the Bureau's Record of Title, and should be used only as a graphic display of the Bureau's survey data. Records herein do not reflect title changes which may have been effected by lateral movements of rivers or other bodies of water. Refer to the original surveys for official survey information.

CURRENT TO 1-26-2005	BT PV	T 7 N R 3 W
-------------------------	----------	----------------

TOWNSHIP 8 NORTH RANGE 4 WEST OF THE GILA AND SALT RIVER MERIDIAN, ARIZONA

MARICOPA/YAVAPAI COUNTY

STATUS OF PUBLIC DOMAIN
LAND AND MINERAL TITLES



INDEX TO SEGREGATED TRACTS			
SURVEY	ORIGINAL SURVEY		
TRACT NO.	R	SEC.	SUBDIVISION

FOR ORDERS AFFECTING DISPOSAL OR USE OF UNDEVELOPED LANDS WITHDRAWN FOR CLASSIFICATION, MINERALS, WATER AND/OR OTHER PUBLIC PURPOSES, REFER TO INDEX OF MISCELLANEOUS DOCUMENTS.

DIST NO 2

MS 282 NE
283 NW
284 SW
285 SE

O 1/3/1958 Opens to ME, Subj to Slips
Sec 10 - Lots 1-2, S1/2NW1/4, S1/4NW1/4, E1/2SW1/4, S1/4

O 1/5 Opens to ME, Subj to Slips
Sec 2 - Lots 5-15

Real Slips
A 7810, A 7811, A 7812, A 7813, A 7815, A 7816, A 7817, A 7804, A 7874, A 7875, AMC 122809, PNC 281217, AMC 281218, AMC 281214

Real Slips
AMC 383488, AMC 127014, AMC 127021 - AMC 127028, AMC 127045 - AMC 127054

still in effect

MARICOPA O13
YAVAPAI O25

SCALE in chains
0 20 40 60

WARNING STATEMENT
This plat is the Bureau's best of file and should be used only as a guide. Discrepancies of the former survey do not affect the status of the land unless the same have been affected by later movements of trees or other bodies of water. Refer to the cadastral source for official survey information.

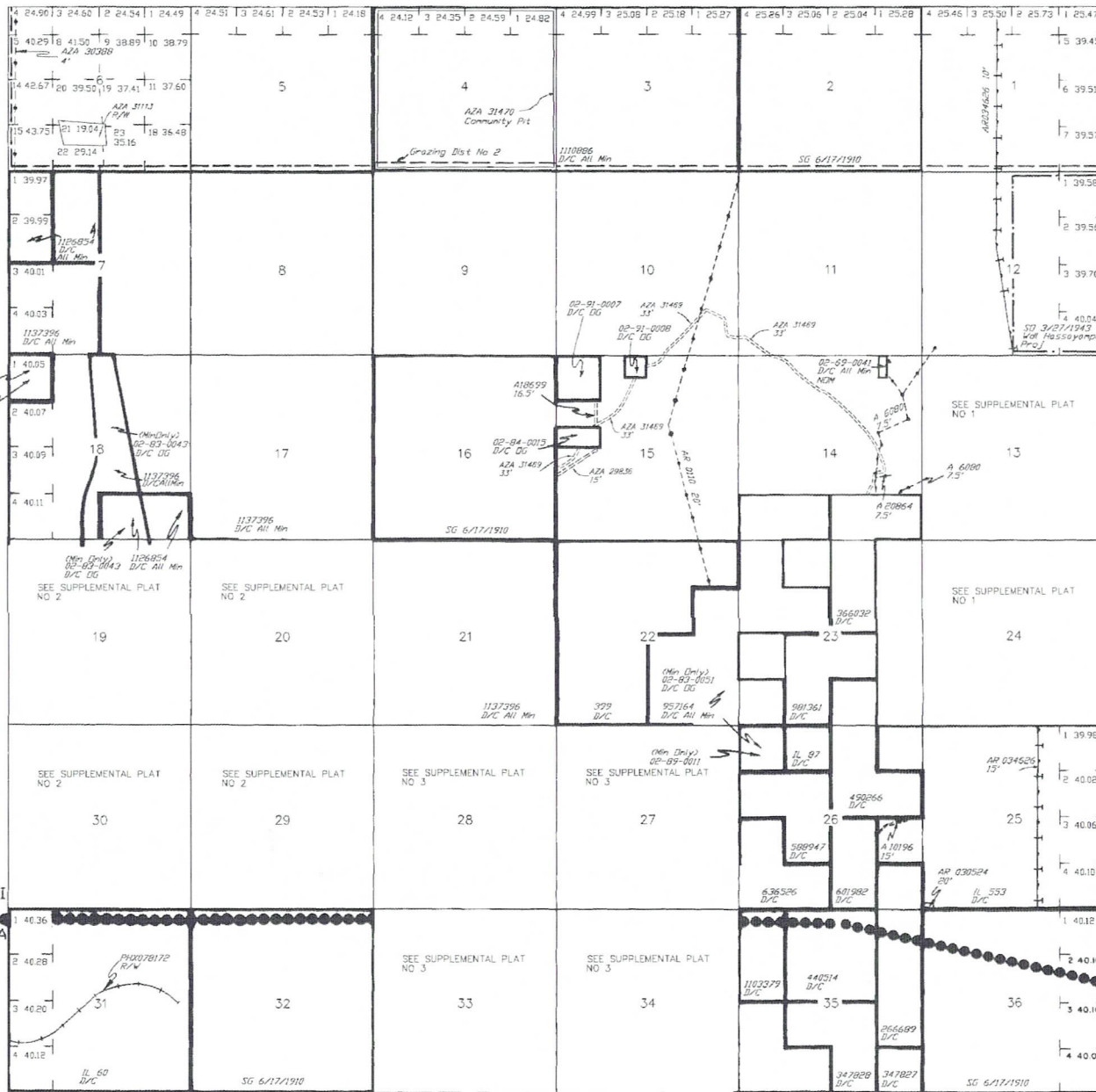
CURRENT 'D'	PV	T	S N
5-4-2002			4 W

Lot Long 33°59'08" 112°56'57" W

TOWNSHIP 8 NORTH RANGE 5 WEST OF THE GILA AND SALT RIVER MERIDIAN, ARIZONA

YAVAPAI/MARICOPA COUNTY

STATUS OF PUBLIC DOMAIN
LAND AND MINERAL TITLES



INDEX TO SEGREGATED TRACTS			
RESURVEY	ORIGINAL SURVEY		
TRACT NO	T	R	SUBDIVISION

FOR ORDERS AFFECTING DISPOSAL OR USE OF UNIDENTIFIED LANDS WITHDRAWN FOR CLASSIFICATION, MINERALS, WATER AND/OR OTHER PUBLIC PURPOSES, REFER TO INDEX OF MISCELLANEOUS DOCUMENTS.

DIST NO 2
MDS 300 NE
A 18698 R/W (Access Rds)
Sec 15 : SW1/4NW1/4, SE1/4NW1/4, NE1/4NW1/4
Reel Stips
PHY 088852, A 20886, PHY 088854, ARO 36159, AR 036160, AR 036161, A 2995, A 2890 - A 2899, A 3184, A 2803, A 2815, A 8912

O 11/12/1954 Opens to ME Subj to Stips
Sec 11 : NE1/4, W1/2, NW1/4SE1/4
Secs 12, 13 : All
Sec 14 : NE1/4NE1/4, S1/2NE1/4, NW1/4NW1/4, NE1/4SW1/4, N1/2SE1/4

O 11/21/1958 Opens to ME Subj to Stips
Sec 1 : Lots 1-7, SW1/4NE1/4, S1/2NW1/4, SW1/4

Reel Stips
AMC 60947-60950, AMC 95964, AMC 127001-AMC 127005, AMC 127015-AMC 127020, AMC 127039-AMC 127044, AMC 127064, AMC 127085, AMC 127153, AMC 134573, AMC 261687-AMC 261690, AMC 281212, AMC 281213, AMC 281215, AMC 281220, AMC 283486, AMC 283487, AMC 283489, AMC 303939

AZA 30702 R/W
Sec 23 : NE1/4NE1/4

AZA 30703 R/W
Sec 23 : NE1/4NE1/4

AZA 30616 R/W
Sec 23 : NE1/4NE1/4

Lot 33 59' 08" N
Long 112 43' 29" W



WARNING STATEMENT
This plat is the Bureau's Record of Title and should be used only as a graphic display of the Township survey data. Records herein do not reflect title changes which may have been affected by lateral movements of rivers or other bodies of water. Refer to the cadastral surveys for official survey information.

CURRENT TO	BT	T	R
4-23-2003	PV	8	N
		5	W

YAVAPAI
025
MARICOPA
013

YAVAPAI
025
MARICOPA
013